



# Sheringham Shoal and Dudgeon Offshore Wind Farm Extension Projects

## Access to Works Plan (Revision E)

### Revision E

Deadline 5

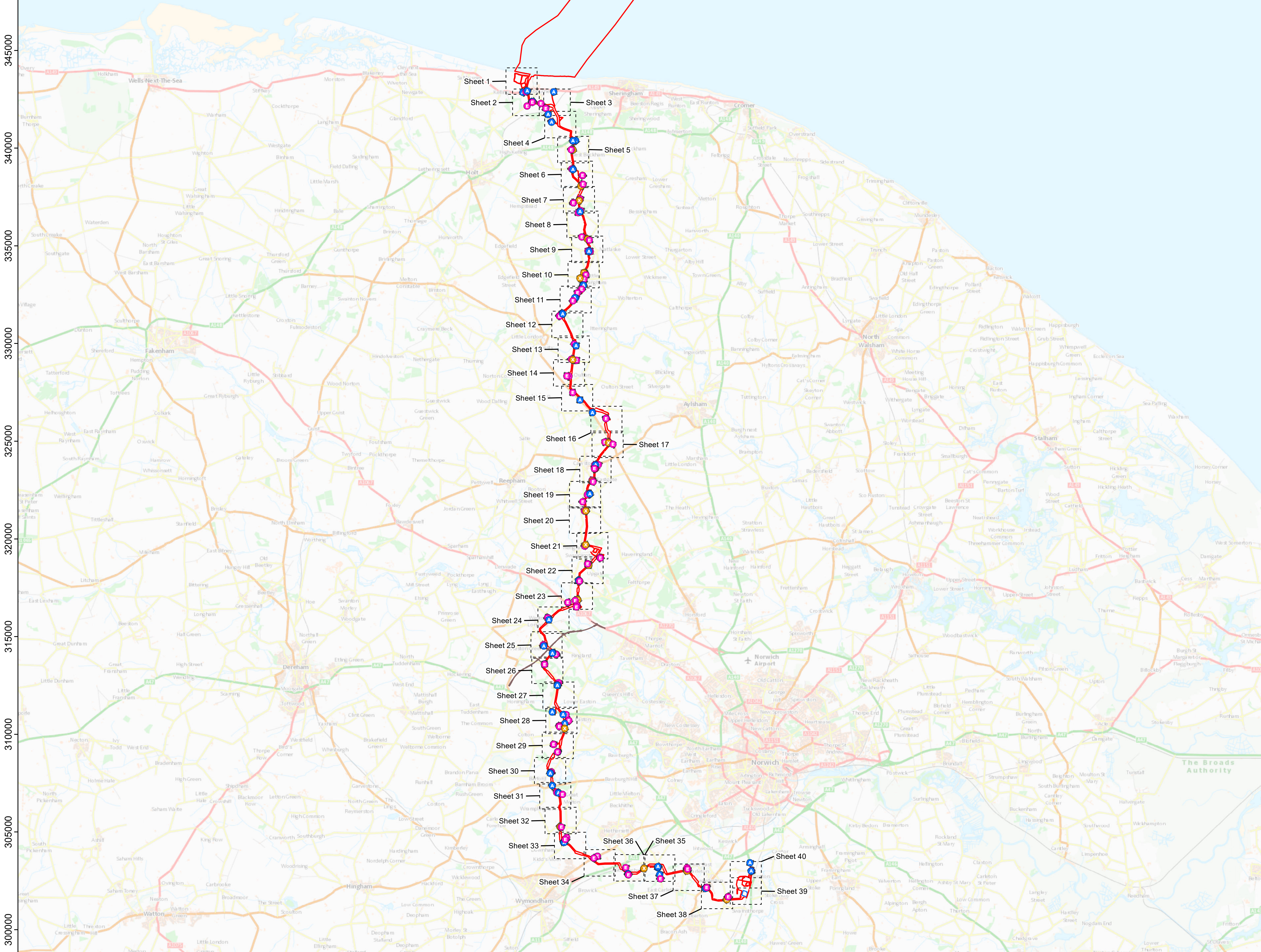

June 2023

Document Reference: 2.9

APFP Regulation: 5(2)(k)



585000 590000 595000 600000 605000 610000 615000 620000 625000 630000 635000 640000 645000



# Sheringham Shoal and Dudgeon Extension Projects

Title:  
**Access to Works Plan  
Key Plan**

APFP Regulations Reference: 5(2)(k)  
Application Doc. no.: 2.9

- Legend:**
- Order Limits
  - Onshore Substation Site
  - Sheet Boundary
  - Construction Access
  - Early Works Access
  - × Construction Crossing
  - Norwich Western Link Road (proposed)



Coordinate Reference System: British National Grid  
Transformation WGS84: OSGB\_1936\_To\_WGS\_1984\_7

Scale: 1:100,000      Scale at size: A1

Equinor Doc. no.: C282-RH-Z-GA-00001

REV	DATE	STATUS	DRW	CHK	APR
F	13/06/2023	Sixth Issue	GC	ST	FM
E	16/05/2023	Fifth Issue Updated issue – material change	DE	ST	FM
D	03/03/2023	Fourth Issue	DE	ST	FM
C	13/10/2022	Third Issue	GC	ST	FM

Base Map: © Crown copyright and database rights 2021, Ordnance Survey 0100031673; © OpenStreetMap (and) contributors, CC-BY-SA  
Contains OS data © Crown Copyright and database right 2020



610000

610500

611000



344000

343500

343000

# Sheringham Shoal and Dudgeon Extension Projects

Title:

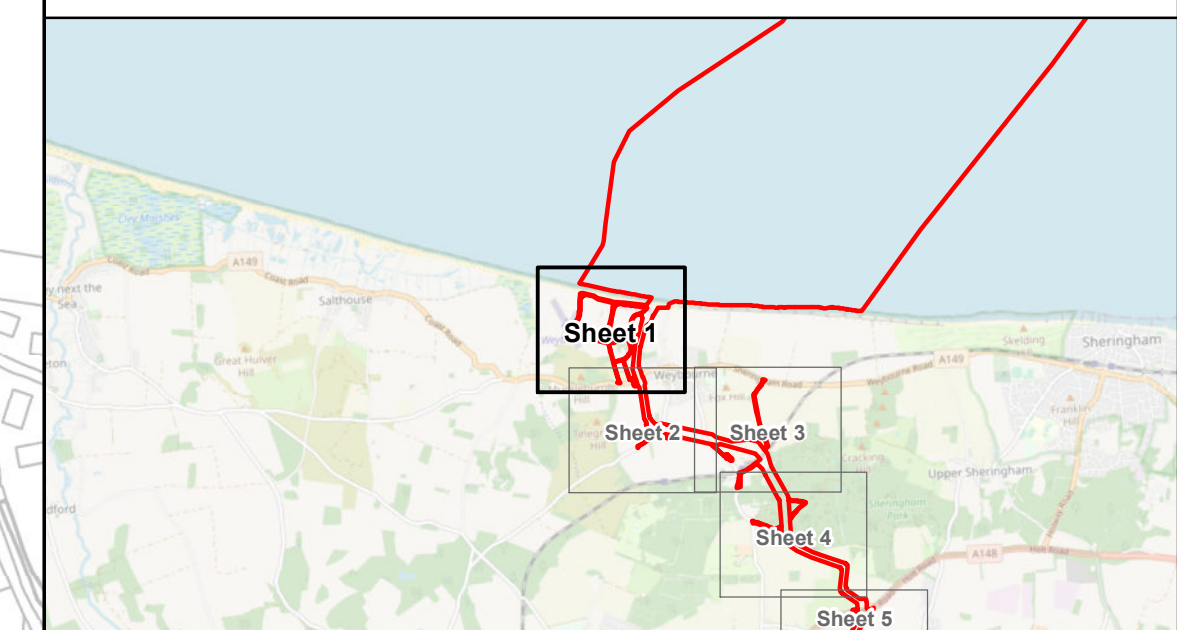
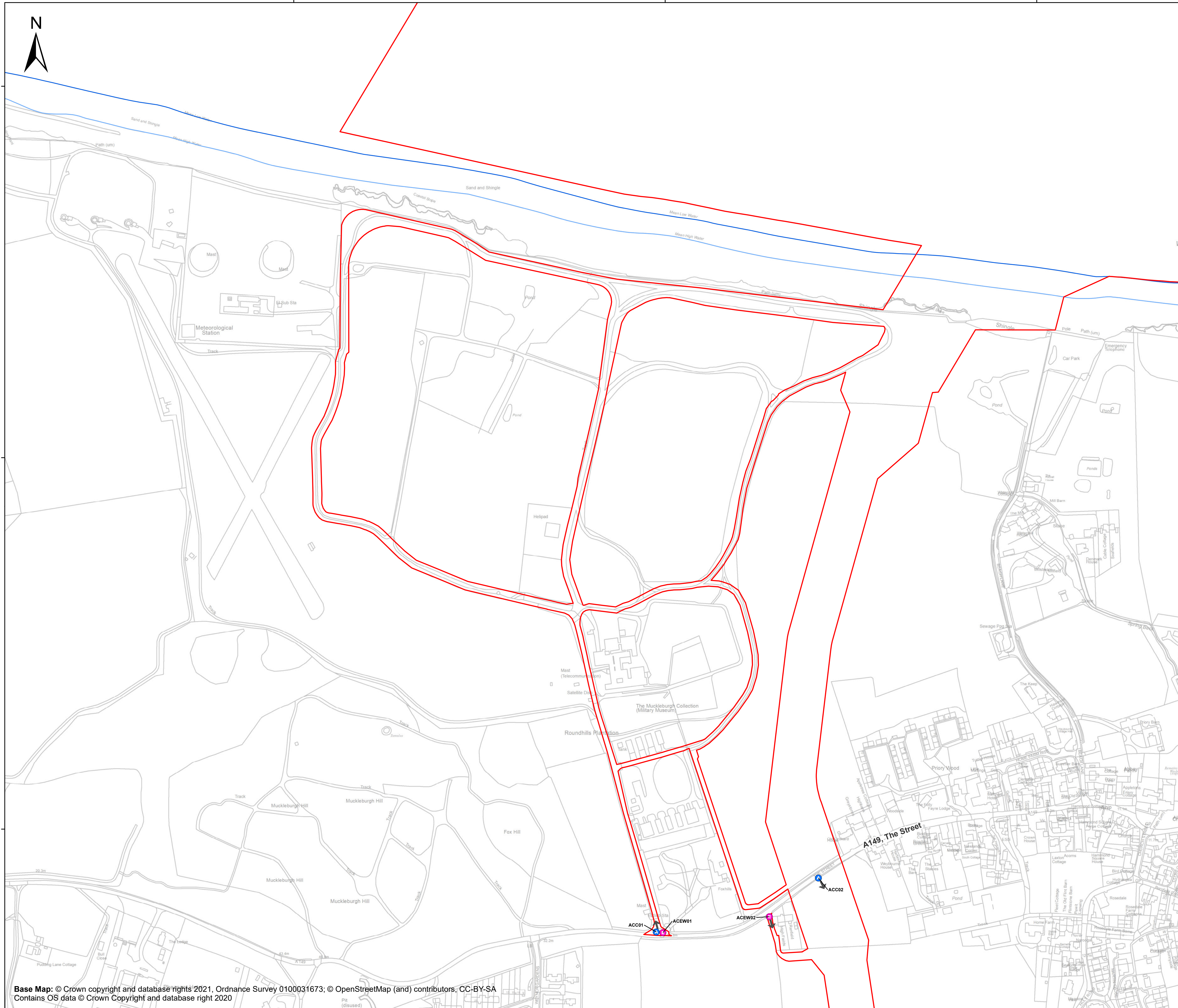
## Access to Works Plan Sheet 1 of 40

APFP Regulations Reference: 5(2)(k)

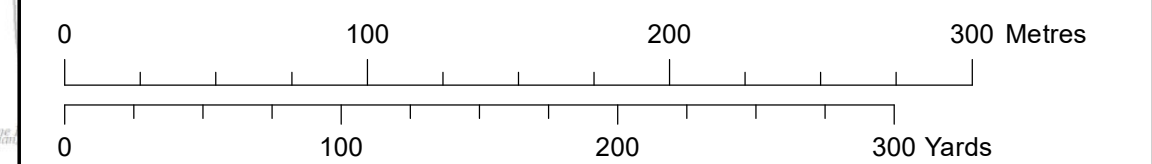
Application Doc. no.: 2.9

Legend:

- Order Limits
- Mean Low Water (Springs)
- Mean High Water (Springs)
- ▶ Construction Access
- Early Works Access



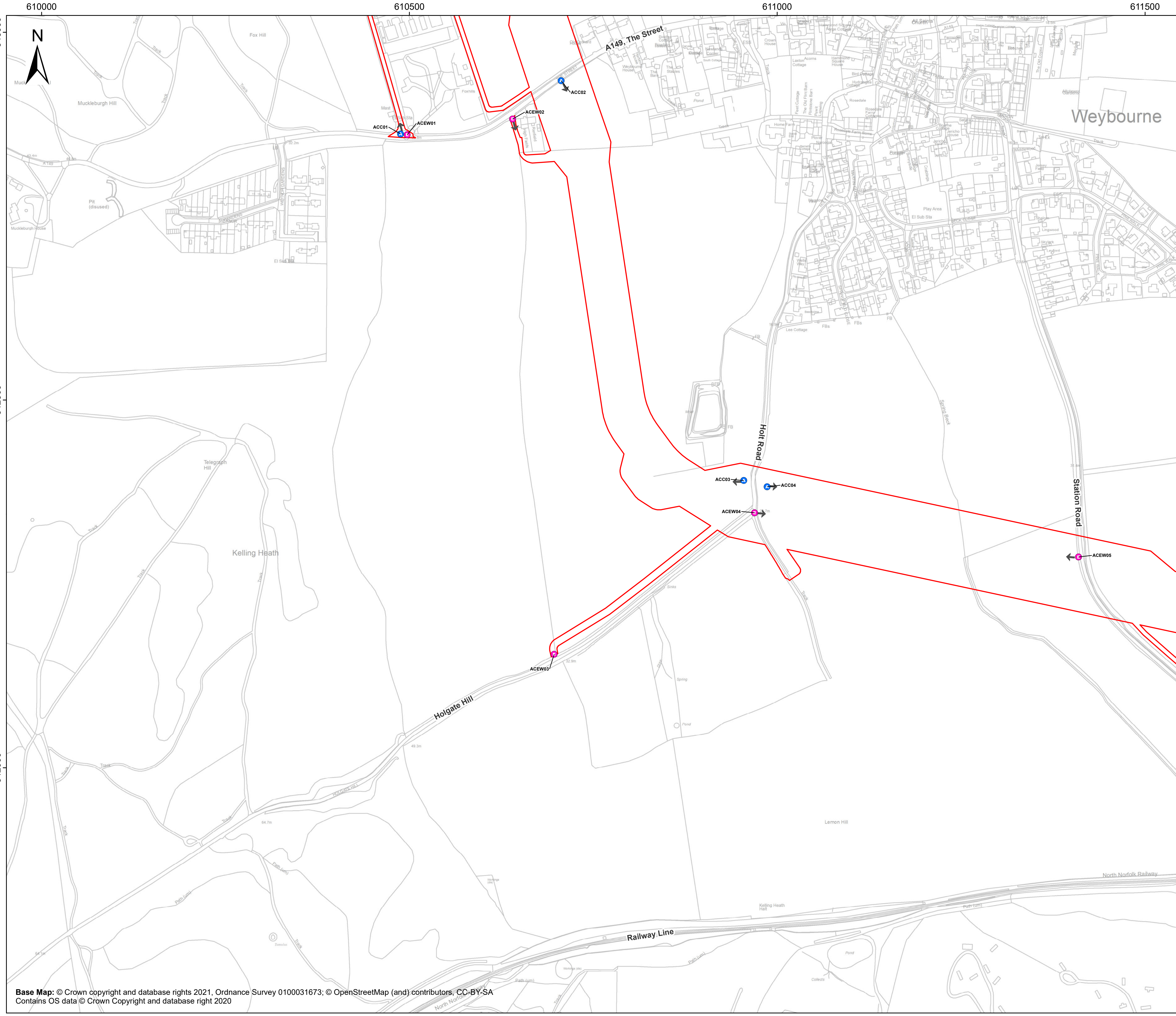
Coordinate Reference System: British National Grid  
Transformation WGS84: OSGB\_1936\_To\_WGS\_1984\_7



Scale: 1:2,500      Scale at size: A1

Equinor Doc. no.: C282-RH-Z-GA-00001

F	13/06/2023	Sixth Issue	GC	ST	FM
E	16/05/2023	Fifth Issue Updated issue - material change	DE	ST	FM
D	28/02/2023	Fourth Issue	DE	ST	FM
C	13/10/2022	Third Issue	GC	ST	FM
REV	DATE	STATUS	DRW	CHK	APR



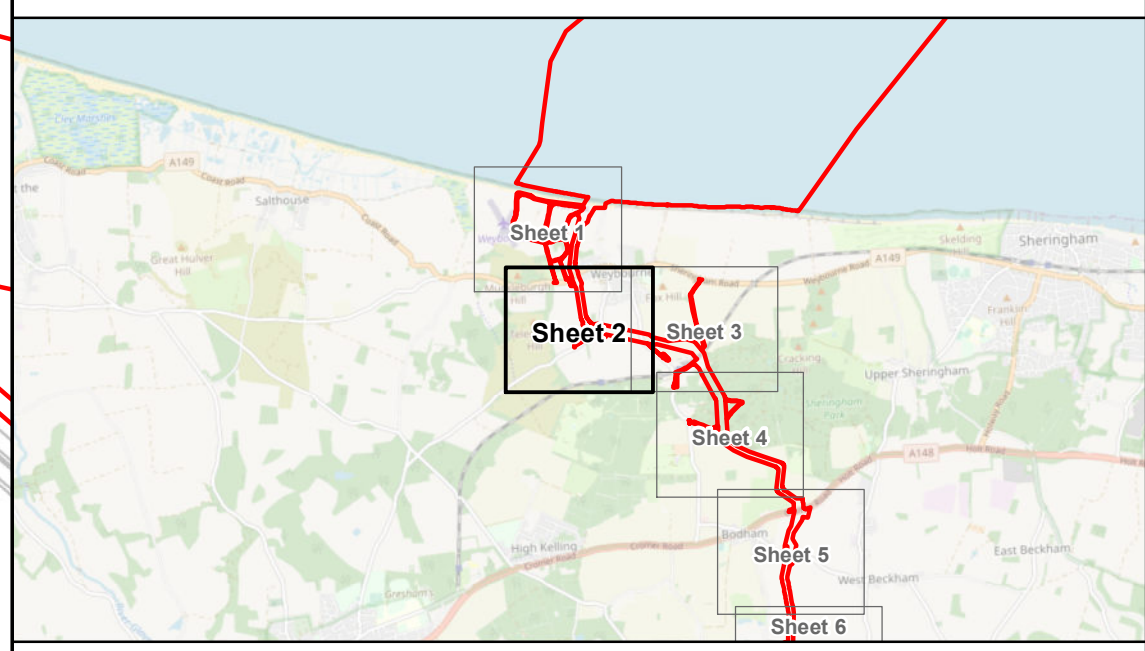
# Sheringham Shoal and Dudgeon Extension Projects

Title:  
**Access to Works Plan**  
Sheet 2 of 40

APFP Regulations Reference: 5(2)(k)  
Application Doc. no.: 2.9

**Legend:**

- Order Limits
- Construction Access
- Early Works Access



Coordinate Reference System: British National Grid  
Transformation WGS84: OSGB\_1936\_To\_WGS\_1984\_7

Scale: 1:2,500      Scale at size: A1

Equinor Doc. no.: C282-RH-Z-GA-00001

REV	DATE	STATUS	DRW	CHK	APR
F	13/06/2023	Sixth Issue	GC	ST	FM
E	16/05/2023	Fifth Issue Updated issue - material change	DE	ST	FM
D	28/02/2023	Fourth Issue	DE	ST	FM
C	13/10/2022	Third Issue	GC	ST	FM



Base Map: © Crown copyright and database rights 2021, Ordnance Survey 0100031673; © OpenStreetMap (and) contributors, CC-BY-SA  
Contains OS data © Crown Copyright and database right 2020

611500

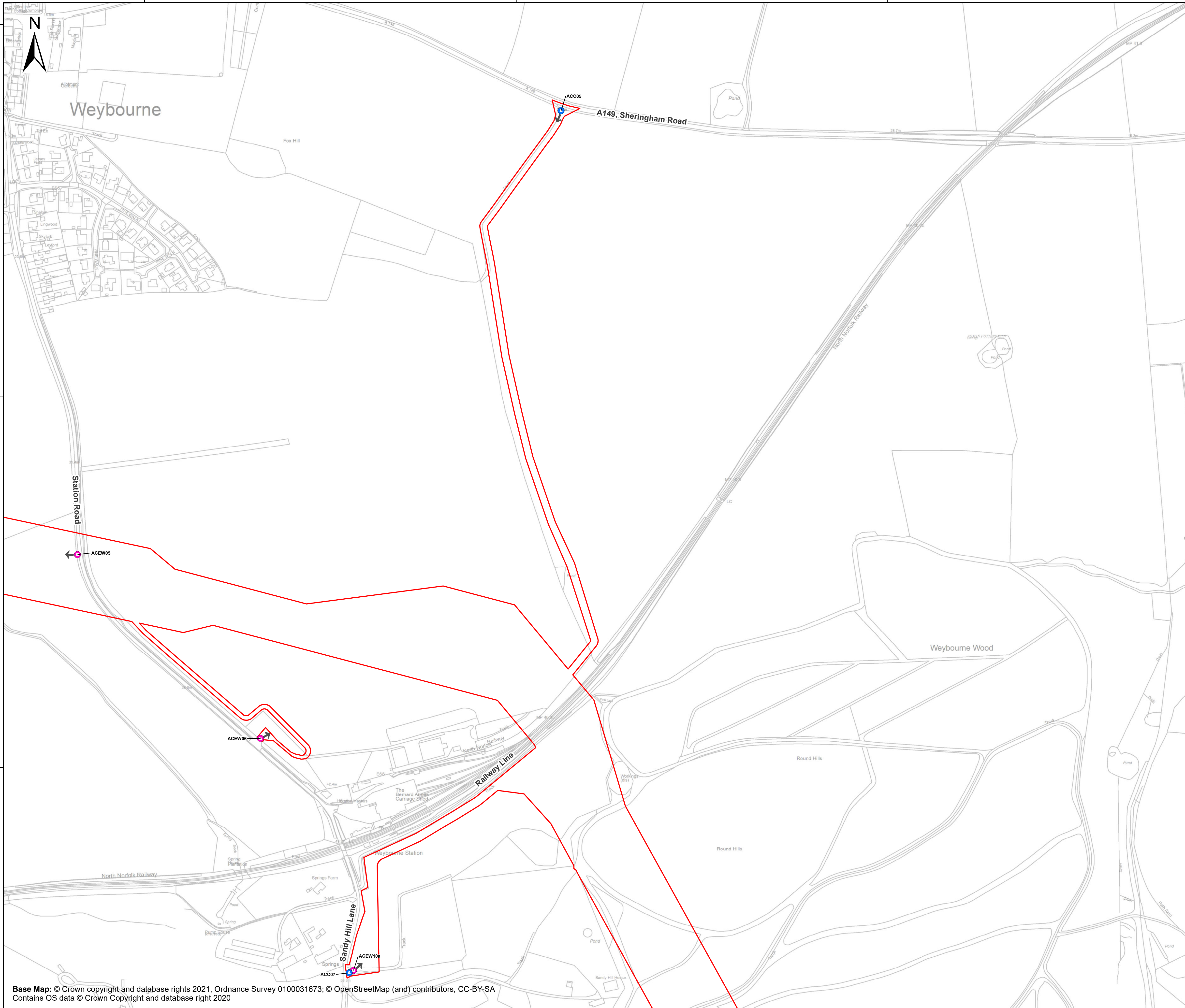
612000

612500

343000

342500

342000



# Sheringham Shoal and Dudgeon Extension Projects

Title:

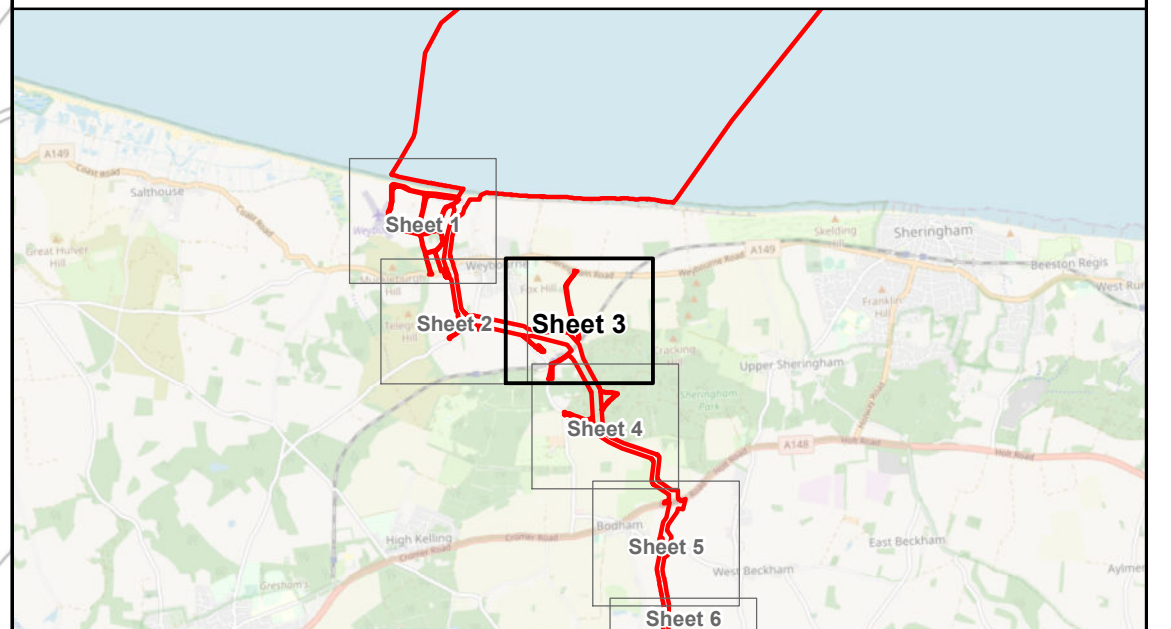
Access to Works Plan  
Sheet 3 of 40

APFP Regulations Reference: 5(2)(k)

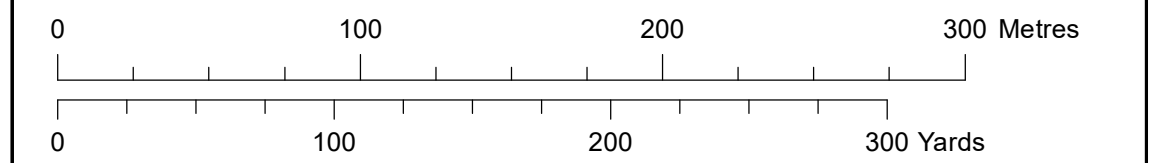
Application Doc. no.: 2.9

Legend:

- Order Limits
- Construction Access
- Early Works Access



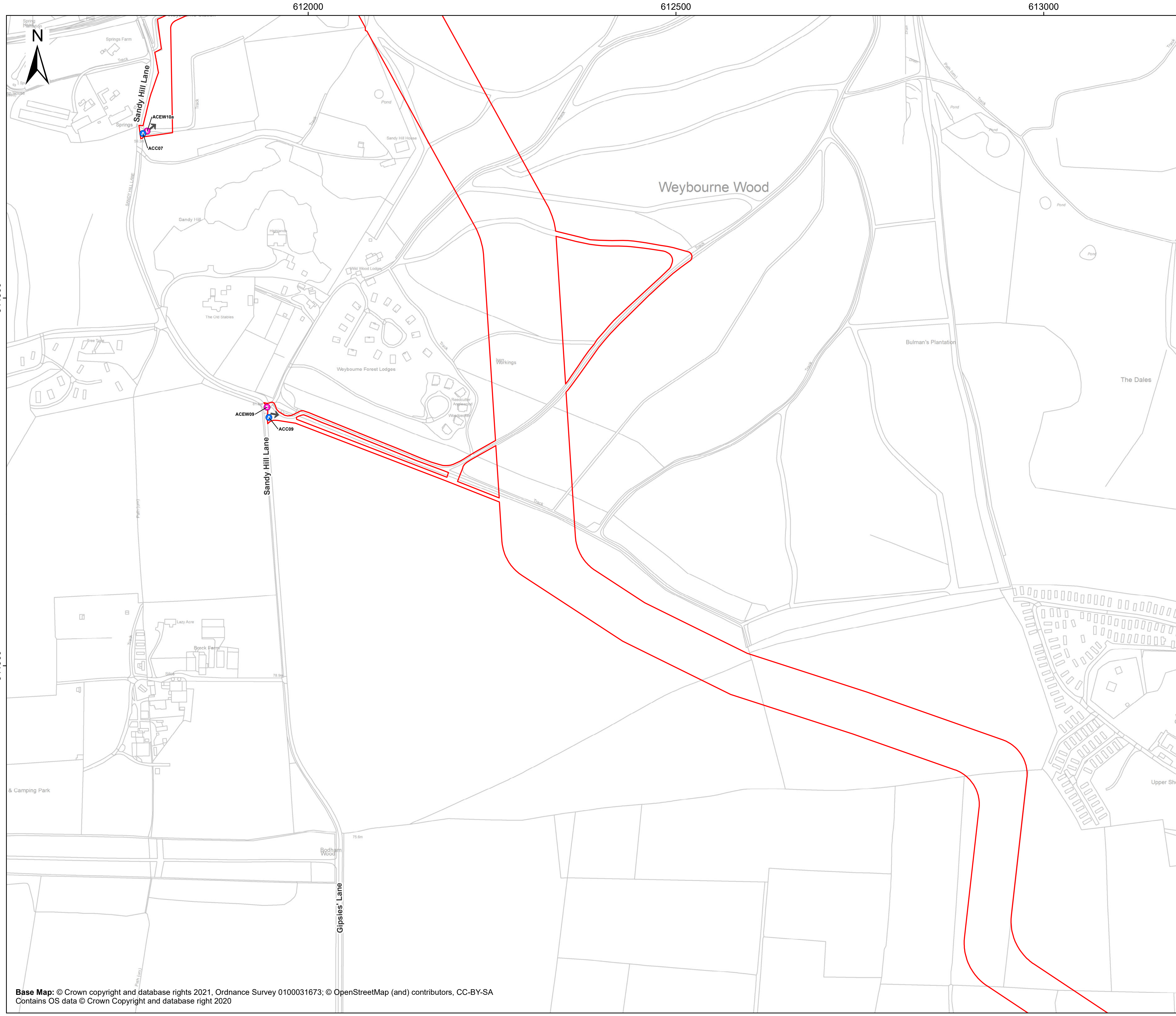
Coordinate Reference System: British National Grid  
Transformation WGS84: OSGB\_1936\_To\_WGS\_1984\_7



Scale: 1:2,500 Scale at size: A1

Equinor Doc. no.: C282-RH-Z-GA-00001

REV	DATE	STATUS	DRW	CHK	APR
F	13/06/2023	Sixth Issue	GC	ST	FM
E	16/05/2023	Fifth Issue Updated issue - material change	DE	ST	FM
D	28/02/2023	Fourth Issue	DE	ST	FM
C	13/10/2022	Third Issue	GC	ST	FM



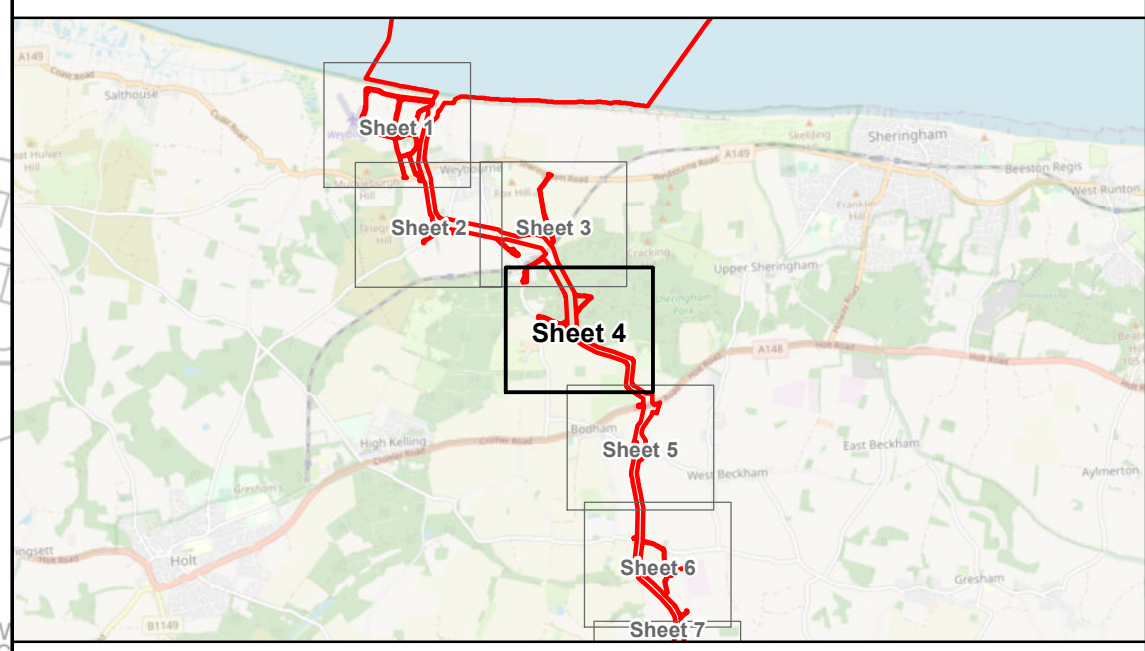
# Sheringham Shoal and Dudgeon Extension Projects

Title:  
**Access to Works Plan**  
Sheet 4 of 40

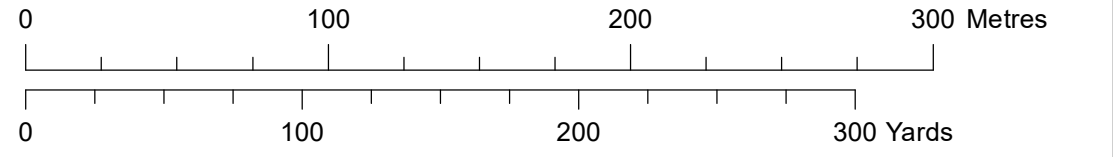
APFP Regulations Reference: 5(2)(k)  
Application Doc. no.: 2.9

**Legend:**

- Order Limits
- Construction Access
- Early Works Access



Coordinate Reference System: British National Grid  
Transformation WGS84: OSGB\_1936\_To\_WGS\_1984\_7



Scale: 1:2,500      Scale at size: A1

Equinor Doc. no.: C282-RH-Z-GA-00001

F	13/06/2023	Sixth Issue	GC	ST	FM
E	16/05/2023	Fifth Issue Updated issue - material change	DE	ST	FM
D	28/02/2023	Fourth Issue	DE	ST	FM
C	13/10/2022	Third Issue	GC	ST	FM
REV	DATE	STATUS	DRW	CHK	APR



612500

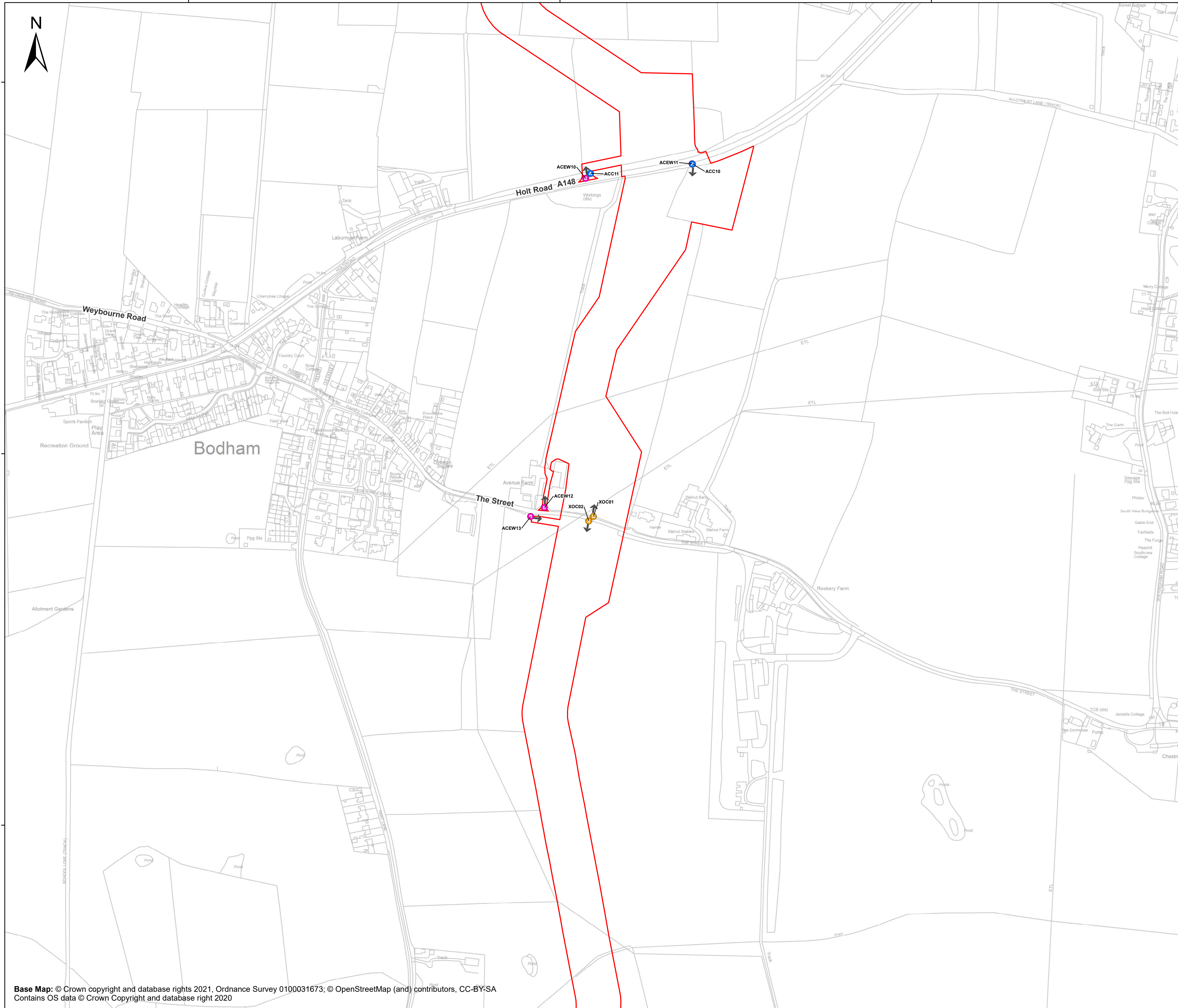
613000

613500

340500

340000

339500



# Sheringham Shoal and Dudgeon Extension Projects

Title:

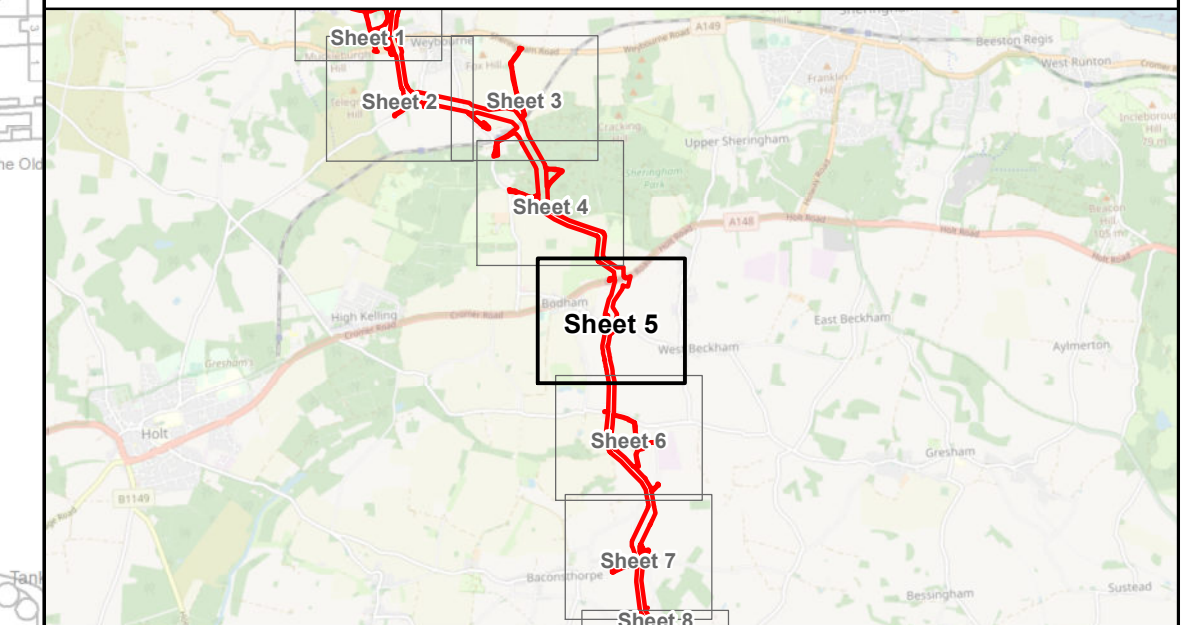
## Access to Works Plan Sheet 5 of 40

APFP Regulations Reference: 5(2)(k)

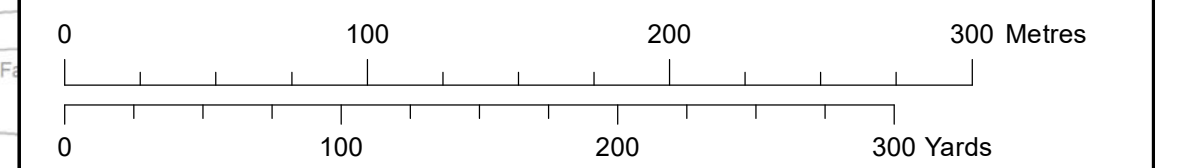
Application Doc. no.: 2.9

Legend:

- Order Limits
- ⬇ Construction Access
- ⬇ Early Works Access
- ✕ Construction Crossing



Coordinate Reference System: British National Grid  
Transformation WGS84: OSGB\_1936\_To\_WGS\_1984\_7



Scale: 1:2,500      Scale at size: A1

Equinor Doc. no.: C282-RH-Z-GA-00001

F	13/06/2023	Sixth Issue	GC	ST	FM
E	16/05/2023	Fifth Issue Updated issue - material change	DE	ST	FM
D	28/02/2023	Fourth Issue	DE	ST	FM
C	13/10/2022	Third Issue	GC	ST	FM
REV	DATE	STATUS	DRW	CHK	APR

612500

613000

613500

614000



# Sheringham Shoal and Dudgeon Extension Projects

Title:

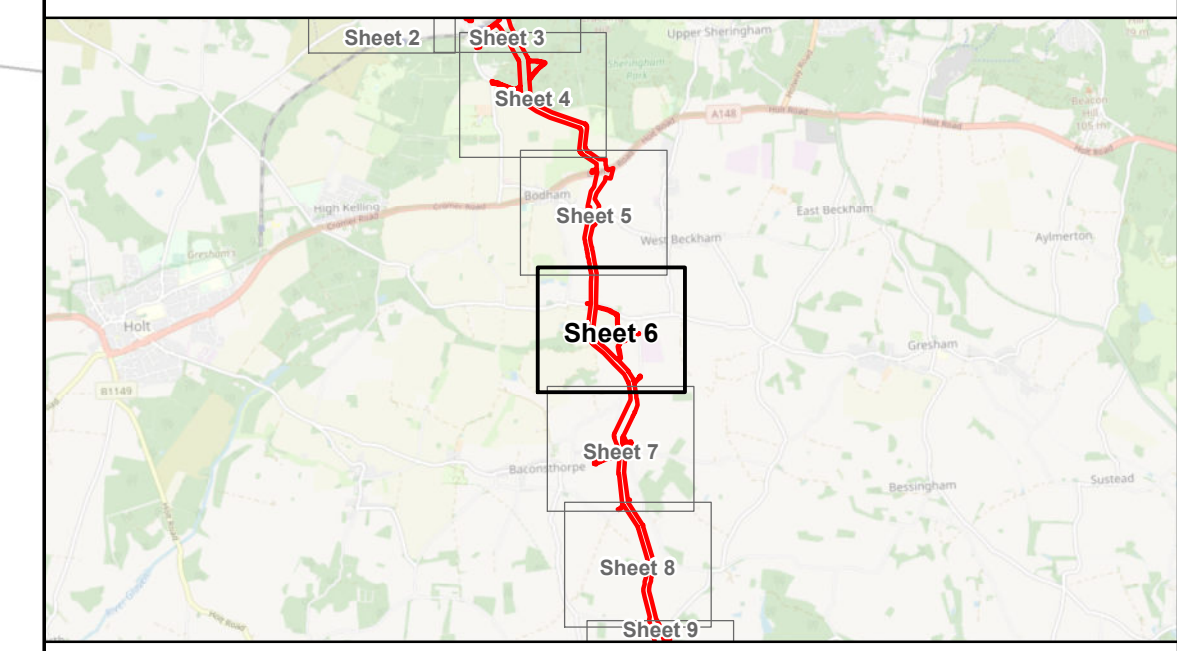
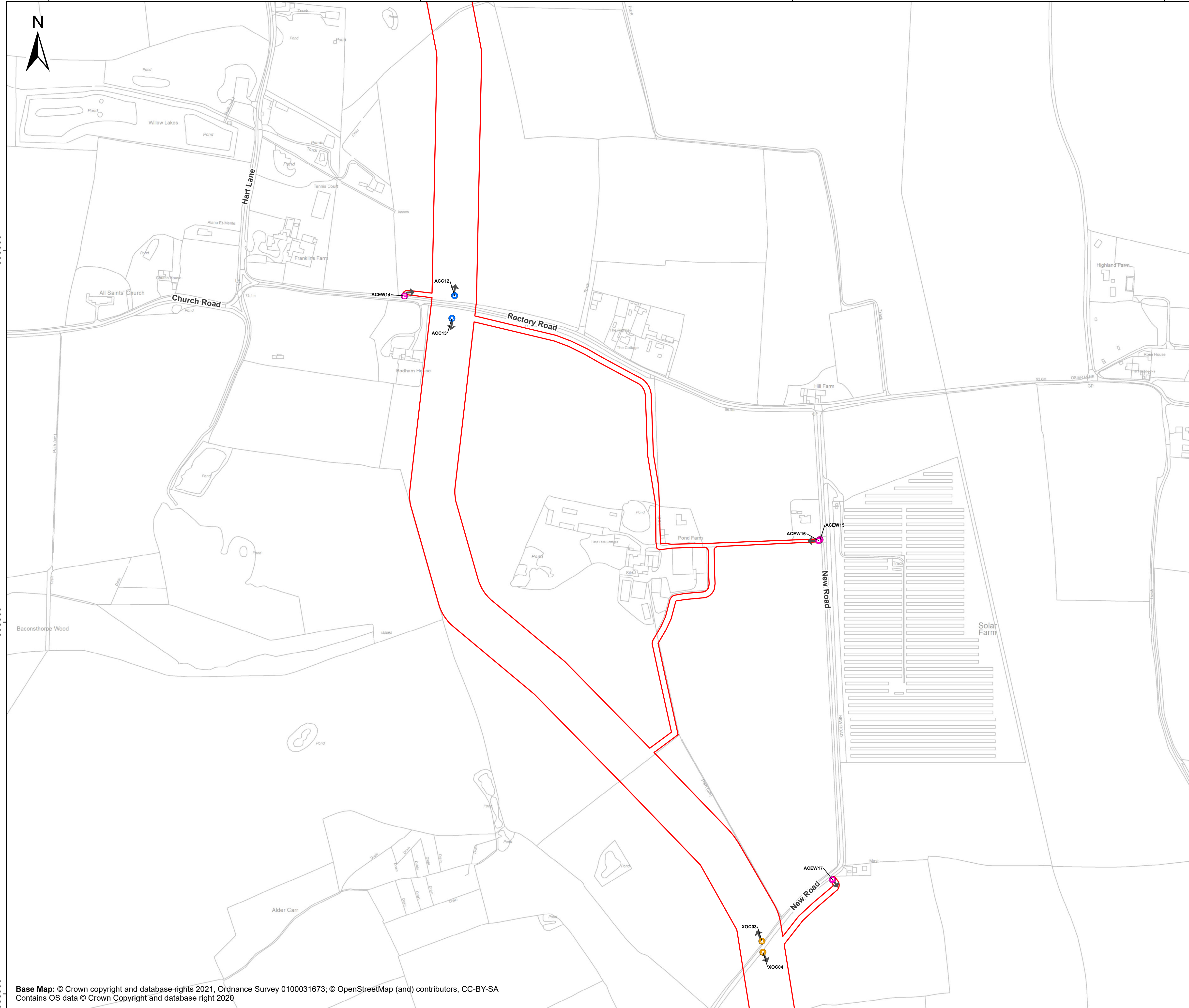
## Access to Works Plan Sheet 6 of 40

APFP Regulations Reference: 5(2)(k)

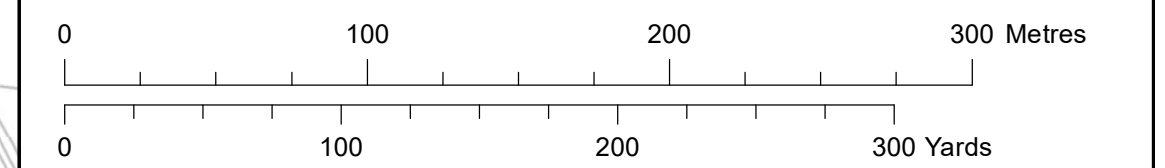
Application Doc. no.: 2.9

Legend:

- Order Limits
- + Construction Access
- + Early Works Access
- x Construction Crossing



Coordinate Reference System: British National Grid  
Transformation WGS84: OSGB\_1936\_To\_WGS\_1984\_7



Scale: 1:2,500      Scale at size: A1

Equinor Doc. no.: C282-RH-Z-GA-00001

F	13/06/2023	Sixth Issue	GC	ST	FM
E	16/05/2023	Fifth Issue Updated issue - material change	DE	ST	FM
D	28/02/2023	Fourth Issue	DE	ST	FM
C	13/10/2022	Third Issue	GC	ST	FM
REV	DATE	STATUS	DRW	CHK	APR



338000

336500

339000

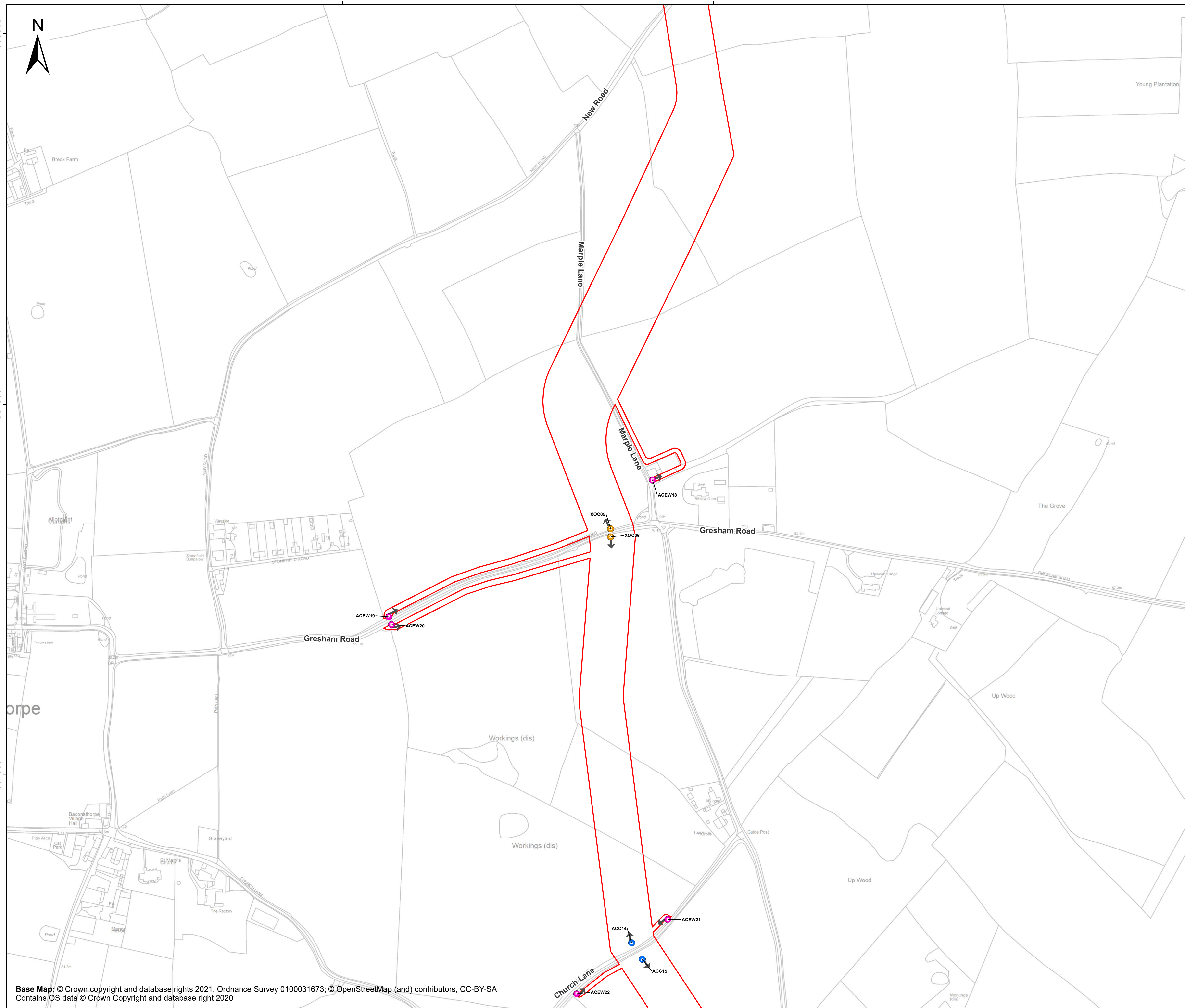


613000 613500 614000

338000

337500

337000



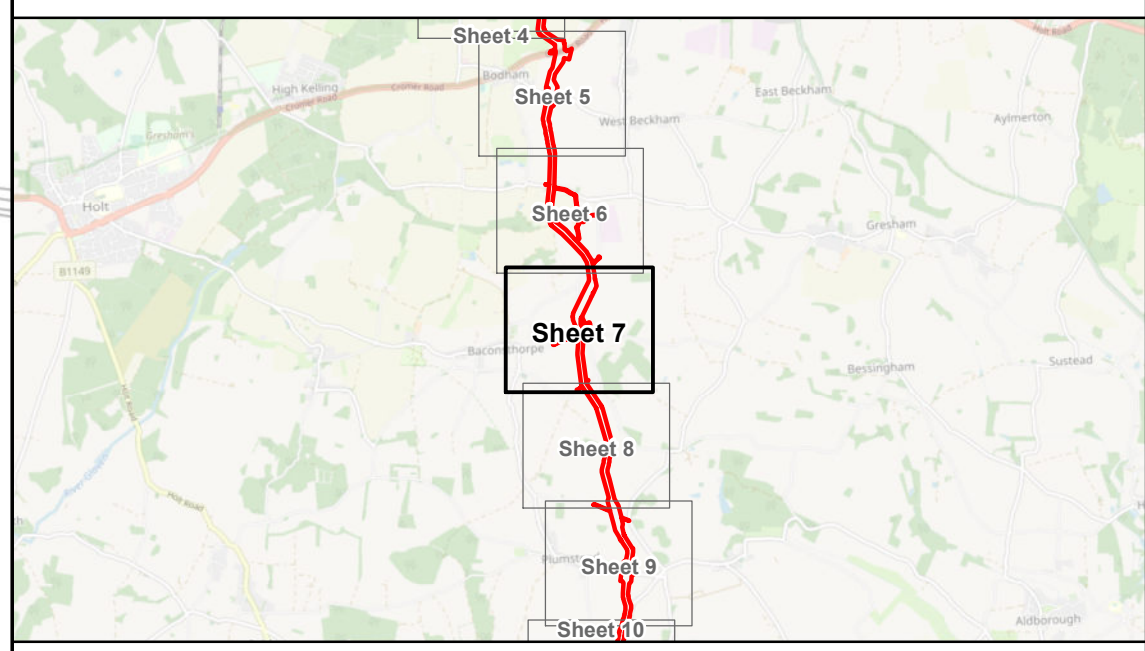
# Sheringham Shoal and Dudgeon Extension Projects

Title:  
**Access to Works Plan**  
Sheet 7 of 40

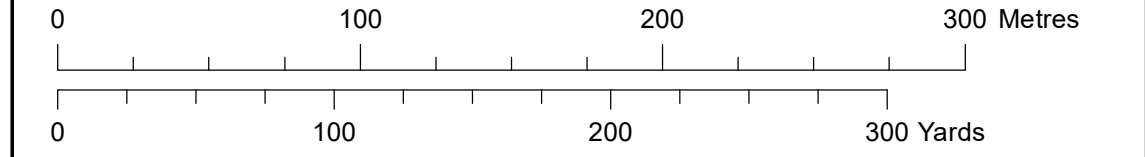
APFP Regulations Reference: 5(2)(k)  
Application Doc. no.: 2.9

**Legend:**

- Order Limits
- Construction Access
- Early Works Access
- ✕ Construction Crossing



Coordinate Reference System: British National Grid  
Transformation WGS84: OSGB\_1936\_To\_WGS\_1984\_7

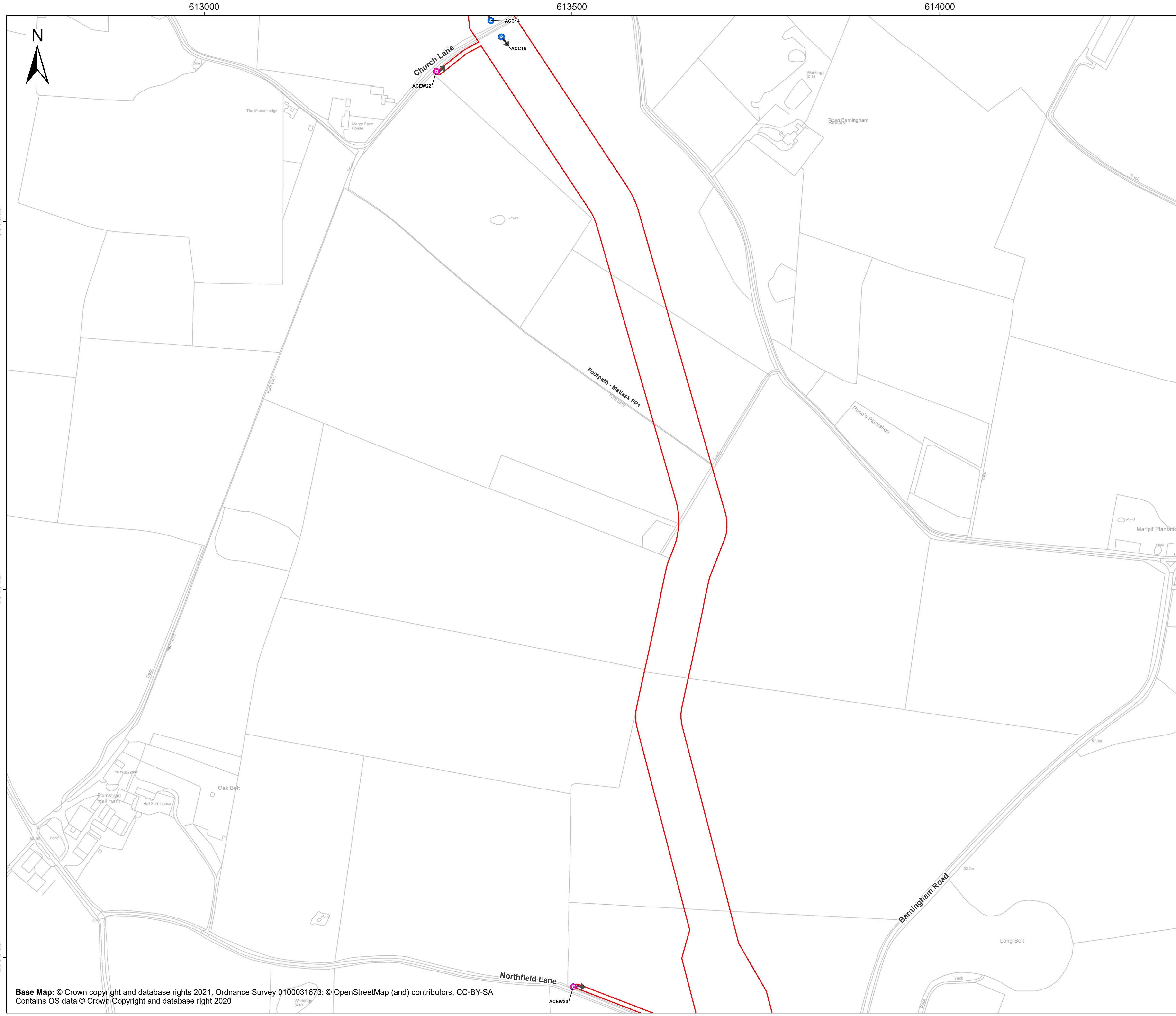


Scale: 1:2,500 Scale at size: A1

Equinor Doc. no.: C282-RH-Z-GA-00001

REV	DATE	STATUS	DRW	CHK	APR
F	13/06/2023	Sixth Issue	GC	ST	FM
E	16/05/2023	Fifth Issue Updated issue - material change	DE	ST	FM
D	28/02/2023	Fourth Issue	DE	ST	FM
C	13/10/2022	Third Issue	GC	ST	FM





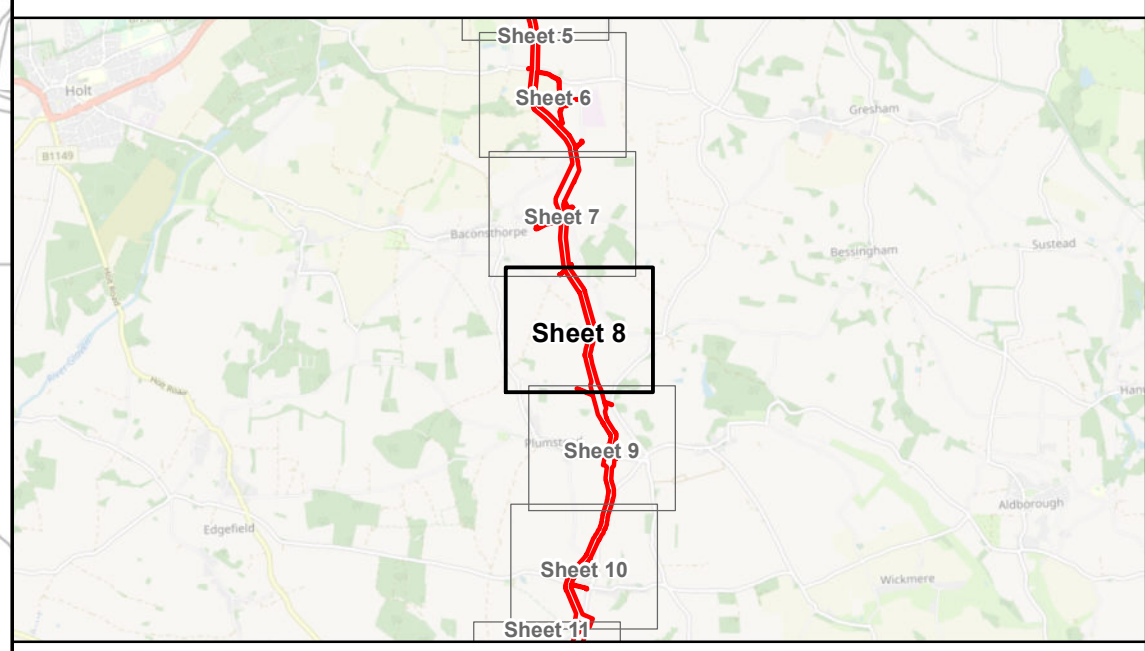
# Sheringham Shoal and Dudgeon Extension Projects

Title:  
**Access to Works Plan**  
Sheet 8 of 40

APFP Regulations Reference: 5(2)(k)  
Application Doc. no.: 2.9

**Legend:**

- Order Limits
- Construction Access
- Early Works Access



Coordinate Reference System: British National Grid  
Transformation WGS84: OSGB\_1936\_To\_WGS\_1984\_7

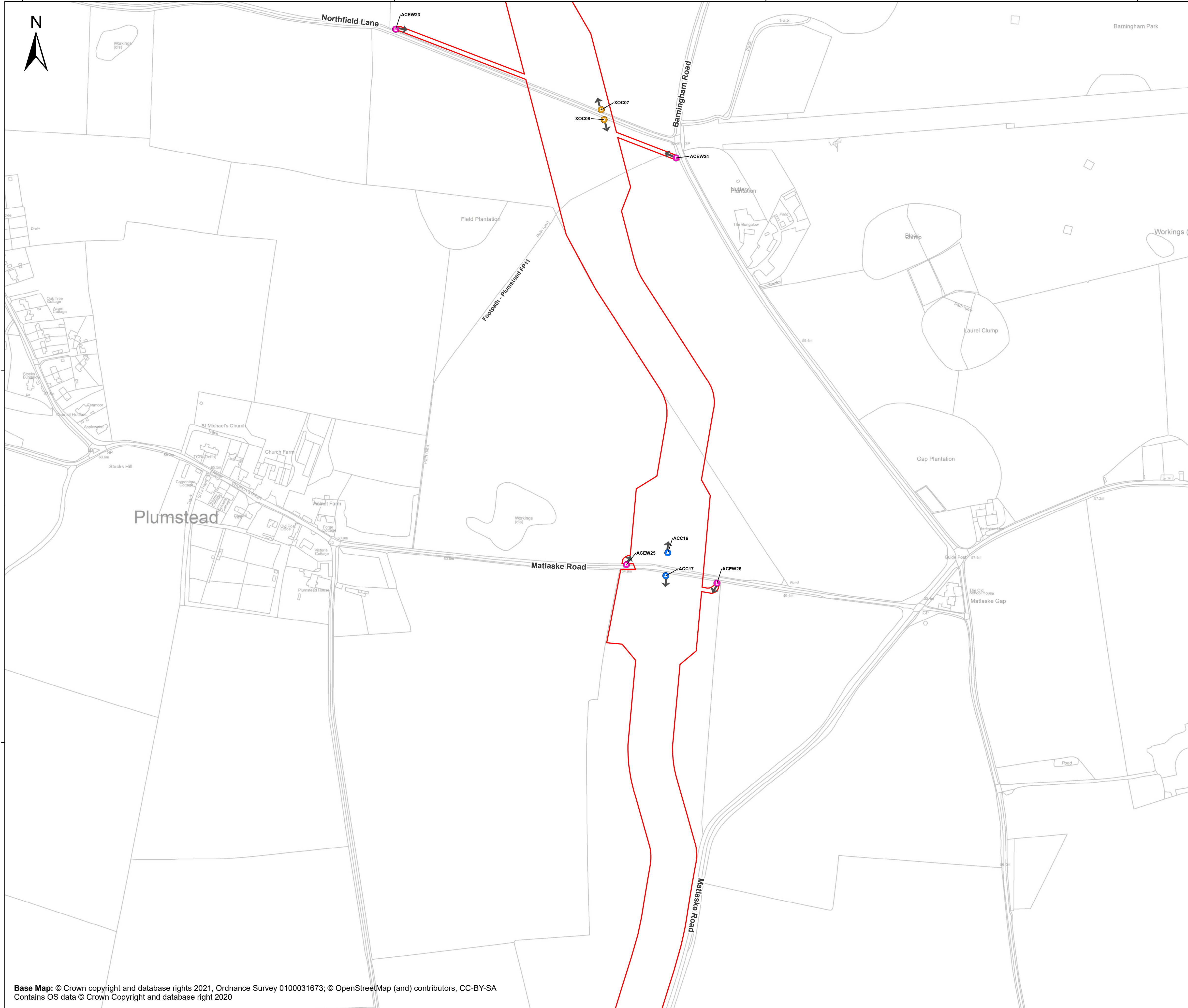
Scale: 1:2,500      Scale at size: A1

Equinor Doc. no.: C282-RH-Z-GA-00001

REV	DATE	STATUS	DRW	CHK	APR
F	13/06/2023	Sixth Issue	GC	ST	FM
E	16/05/2023	Fifth Issue Updated issue - material change	DE	ST	FM
D	28/02/2023	Fourth Issue	DE	ST	FM
C	13/10/2022	Third Issue	GC	ST	FM



613000 613500 614000 614500



335000

334500

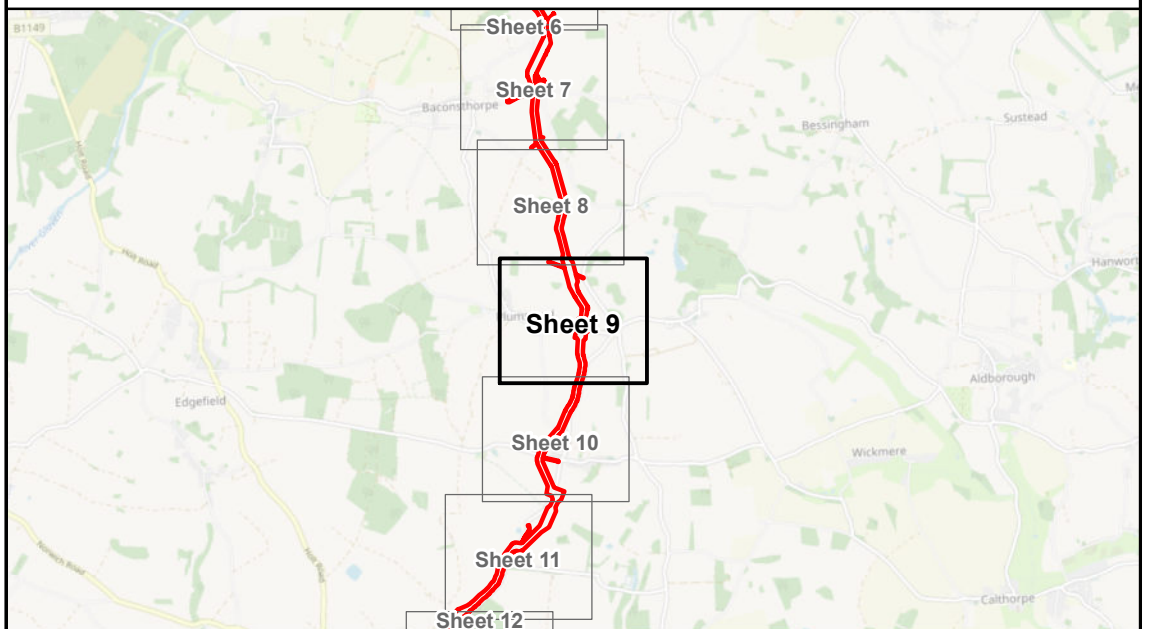


# Sheringham Shoal and Dudgeon Extension Projects

Title:  
**Access to Works Plan**  
Sheet 9 of 40

APFP Regulations Reference: 5(2)(k)  
Application Doc. no.: 2.9

- Legend:
- Order Limits
  - ➔ Construction Access
  - ⊙ Early Works Access
  - ✕ Construction Crossing



Coordinate Reference System: British National Grid  
Transformation WGS84: OSGB\_1936\_To\_WGS\_1984\_7

Scale: 1:2,500 Scale at size: A1

Equinor Doc. no.: C282-RH-Z-GA-00001

REV	DATE	STATUS	DRW	CHK	APR
F	13/06/2023	Sixth Issue	GC	ST	FM
E	16/05/2023	Fifth Issue Updated issue - material change	DE	ST	FM
D	28/02/2023	Fourth Issue	DE	ST	FM
C	13/10/2022	Third Issue	GC	ST	FM



613000

613500

614000



334000

333500

333000



# Sheringham Shoal and Dudgeon Extension Projects

Title:

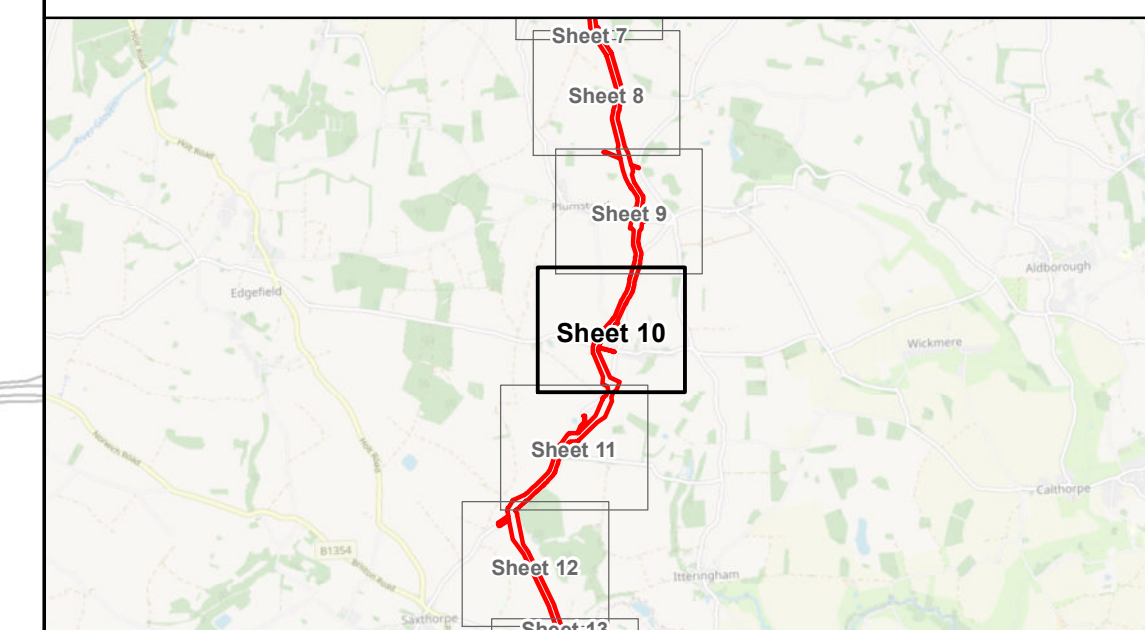
Access to Works Plan  
Sheet 10 of 40

APFP Regulations Reference: 5(2)(k)

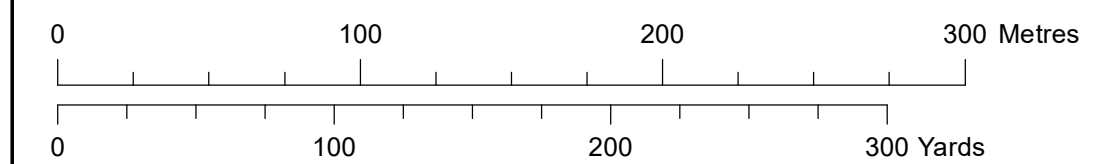
Application Doc. no.: 2.9

Legend:

- Order Limits
- Construction Access
- Early Works Access
- ✕ Construction Crossing



Coordinate Reference System: British National Grid  
Transformation WGS84: OSGB\_1936\_To\_WGS\_1984\_7



Scale: 1:2,500      Scale at size: A1

Equinor Doc. no.: C282-RH-Z-GA-00001

F	13/06/2023	Sixth Issue	GC	ST	FM
E	16/05/2023	Fifth Issue Updated issue - material change	DE	ST	FM
D	28/02/2023	Fourth Issue	DE	ST	FM
C	13/10/2022	Third Issue	GC	ST	FM
REV	DATE	STATUS	DRW	CHK	APR



# Sheringham Shoal and Dudgeon Extension Projects

Title:

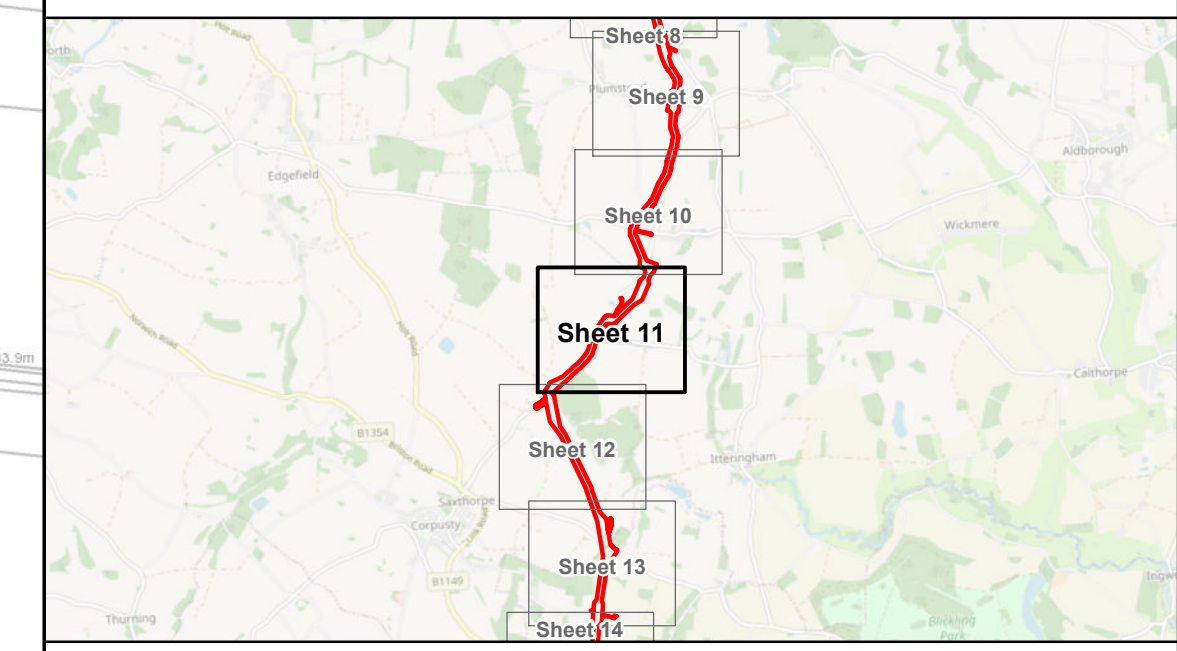
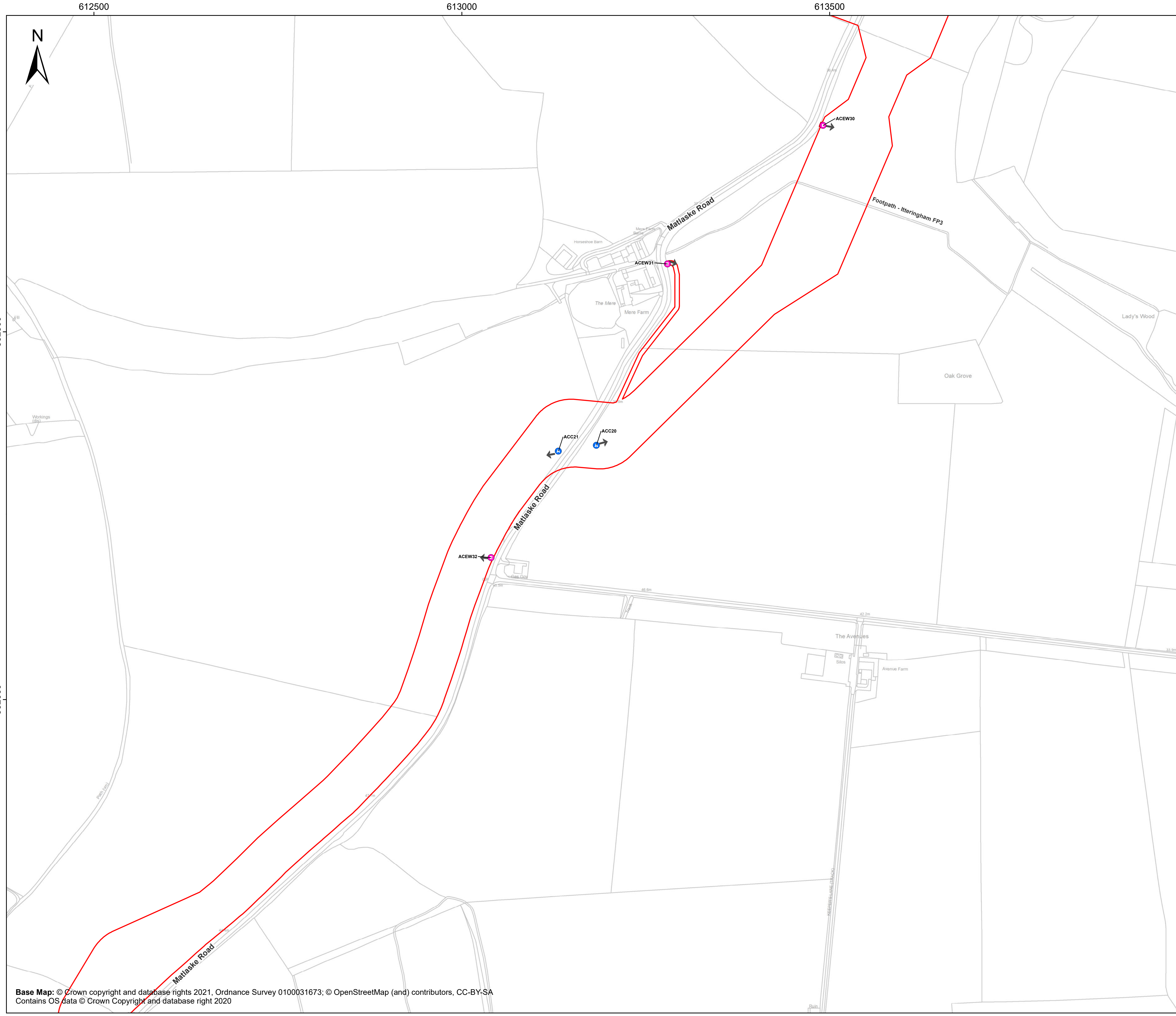
Access to Works Plan  
Sheet 11 of 40

APFP Regulations Reference: 5(2)(k)

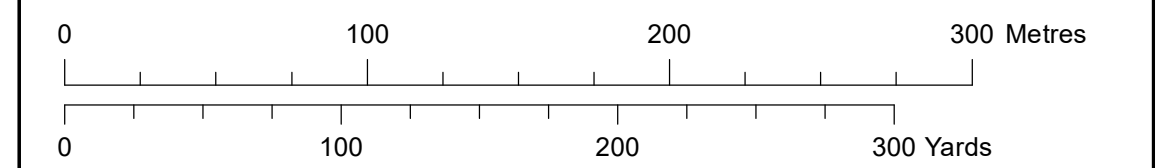
Application Doc. no.: 2.9

Legend:

- Order Limits
- ➔ Construction Access
- Early Works Access



Coordinate Reference System: British National Grid  
Transformation WGS84: OSGB\_1936\_To\_WGS\_1984\_7



Scale: 1:2,500      Scale at size: A1

Equinor Doc. no.: C282-RH-Z-GA-00001

F	13/06/2023	Sixth Issue	GC	ST	FM
E	16/05/2023	Fifth Issue Updated issue - material change	DE	ST	FM
D	28/02/2023	Fourth Issue	DE	ST	FM
C	13/10/2022	Third Issue	GC	ST	FM
REV	DATE	STATUS	DRW	CHK	APR

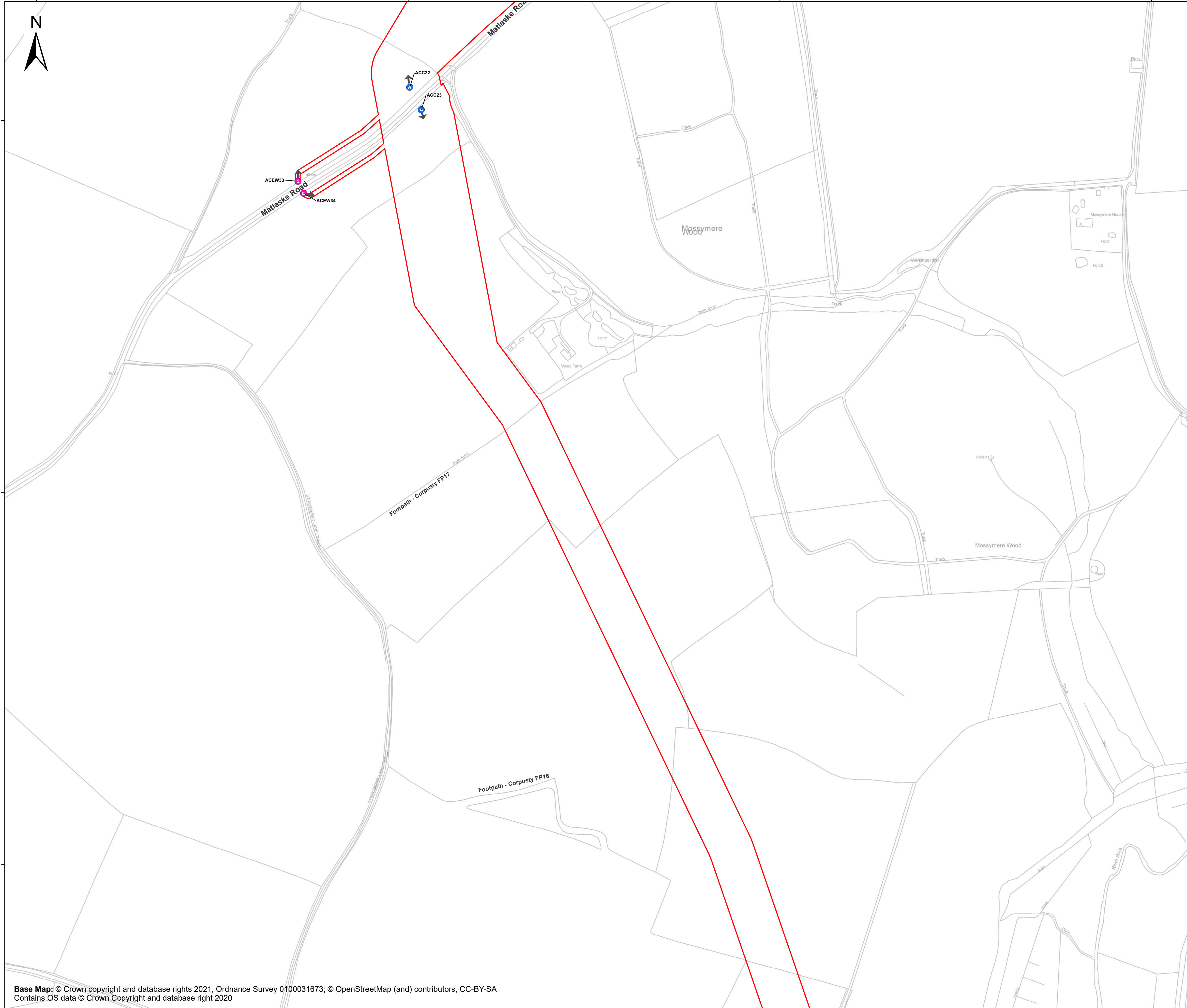
612000 612500 613000 613500



331500

331000

330500



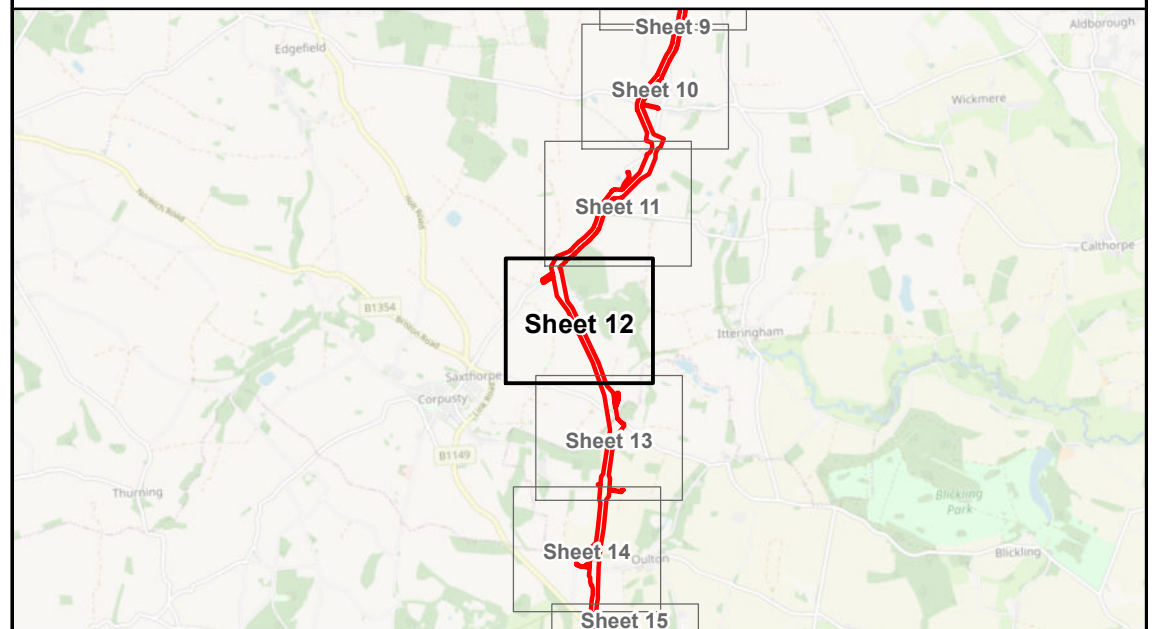
# Sheringham Shoal and Dudgeon Extension Projects

Title:  
**Access to Works Plan**  
Sheet 12 of 40

APFP Regulations Reference: 5(2)(k)  
Application Doc. no.: 2.9

**Legend:**

- Order Limits
- Construction Access
- Early Works Access



Coordinate Reference System: British National Grid  
Transformation WGS84: OSGB\_1936\_To\_WGS\_1984\_7

Scale: 1:2,500      Scale at size: A1

Equinor Doc. no.: C282-RH-Z-GA-00001

REV	DATE	STATUS	DRW	CHK	APR
F	13/06/2023	Sixth Issue	GC	ST	FM
E	16/05/2023	Fifth Issue Updated issue - material change	DE	ST	FM
D	28/02/2023	Fourth Issue	DE	ST	FM
C	13/10/2022	Third Issue	GC	ST	FM



612500

613000

613500



# Sheringham Shoal and Dudgeon Extension Projects

Title:

Access to Works Plan  
Sheet 13 of 40

APFP Regulations Reference: 5(2)(k)

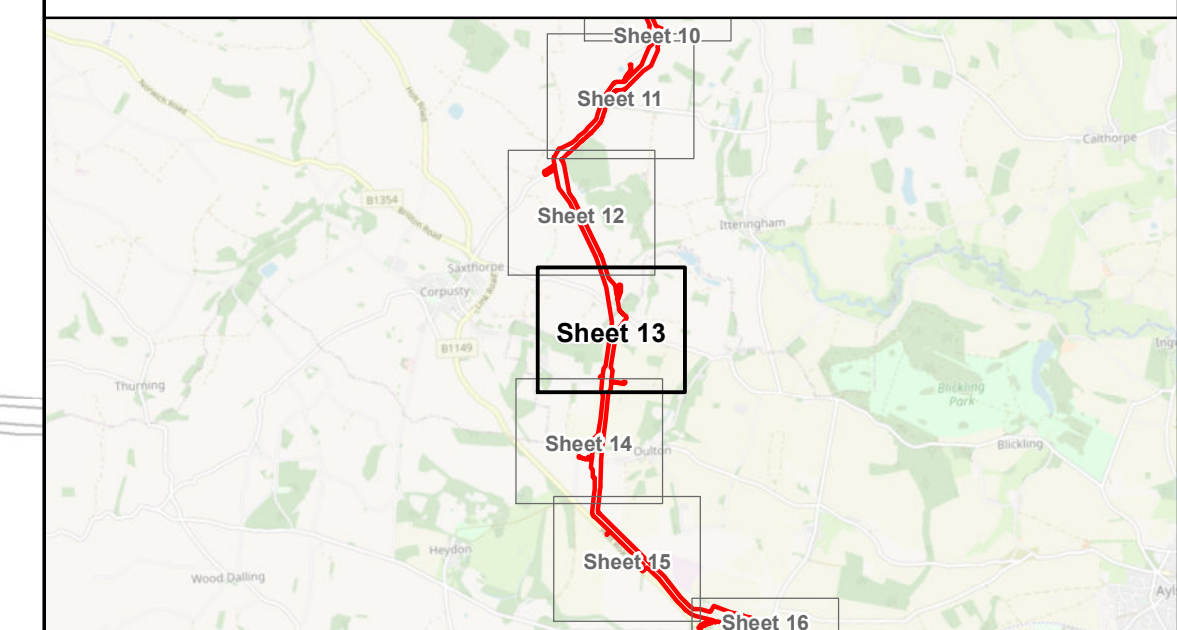
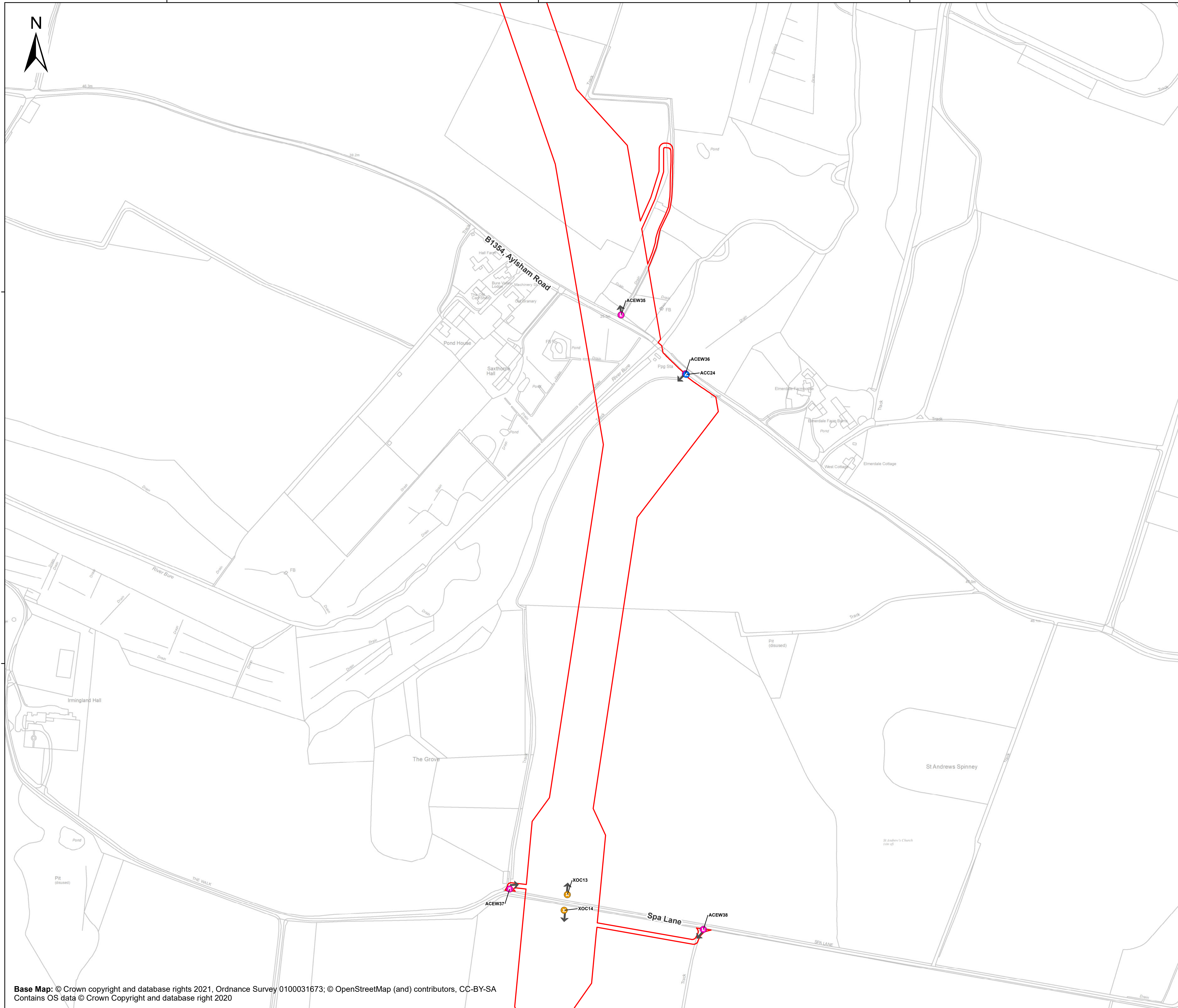
Application Doc. no.: 2.9

Legend:

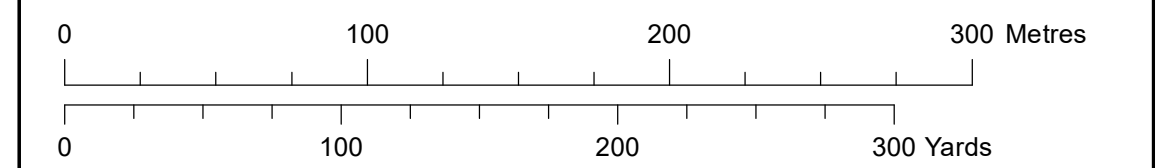
- Order Limits
- Construction Access
- Early Works Access
- ✕ Construction Crossing

330000

329500



Coordinate Reference System: British National Grid  
Transformation OSGB\_1936\_To\_WGS\_1984\_7



Scale: 1:2,500 Scale at size: A1

Equinor Doc. no.: C282-RH-Z-GA-00001

REV	DATE	STATUS	DRW	CHK	APR
F	13/06/2023	Sixth Issue	GC	ST	FM
E	16/05/2023	Fifth Issue Updated issue - material change	DE	ST	FM
D	28/02/2023	Fourth Issue	DE	ST	FM
C	13/10/2022	Third Issue	GC	ST	FM

612500

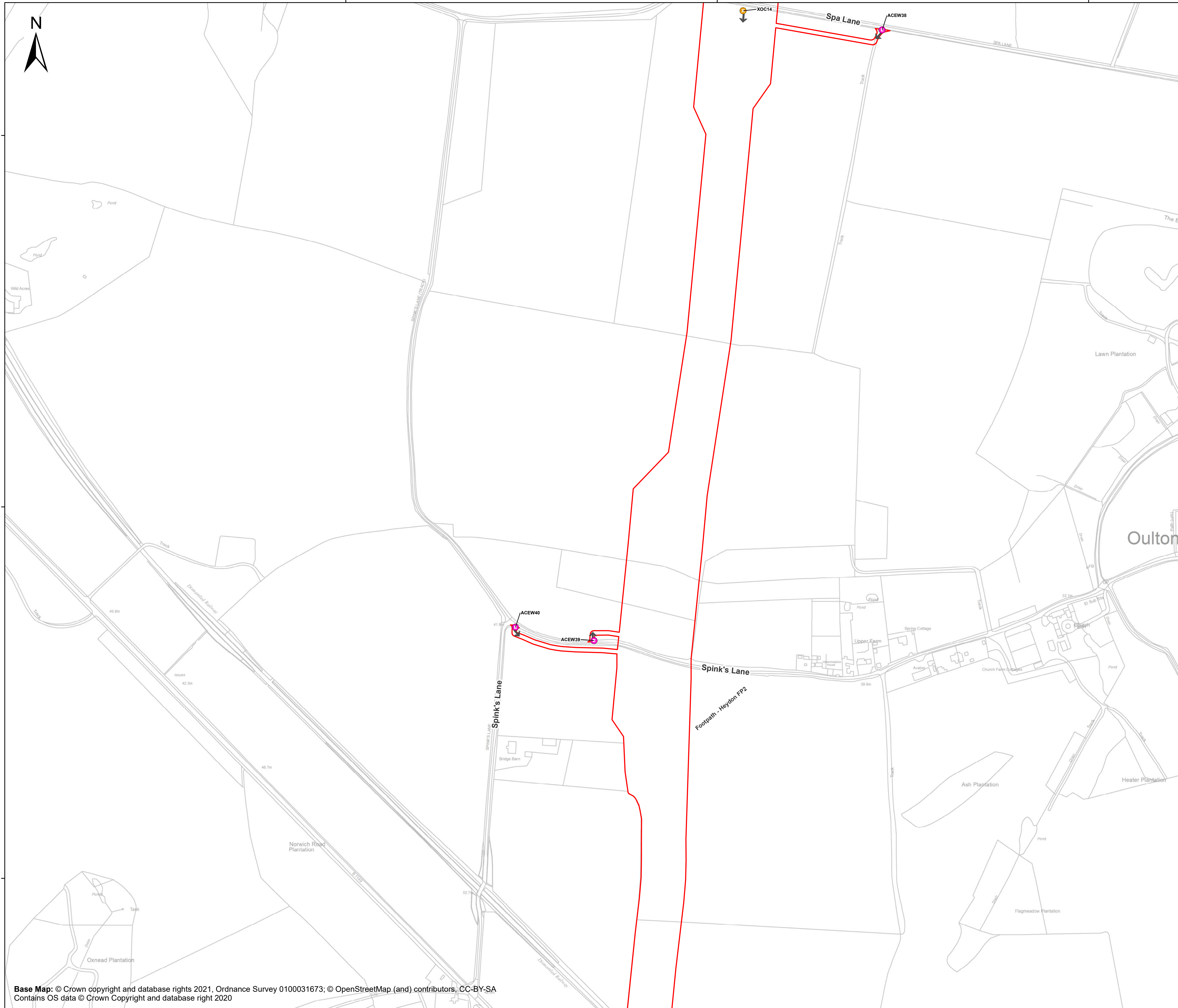
613000

613500

329000

328500

328000



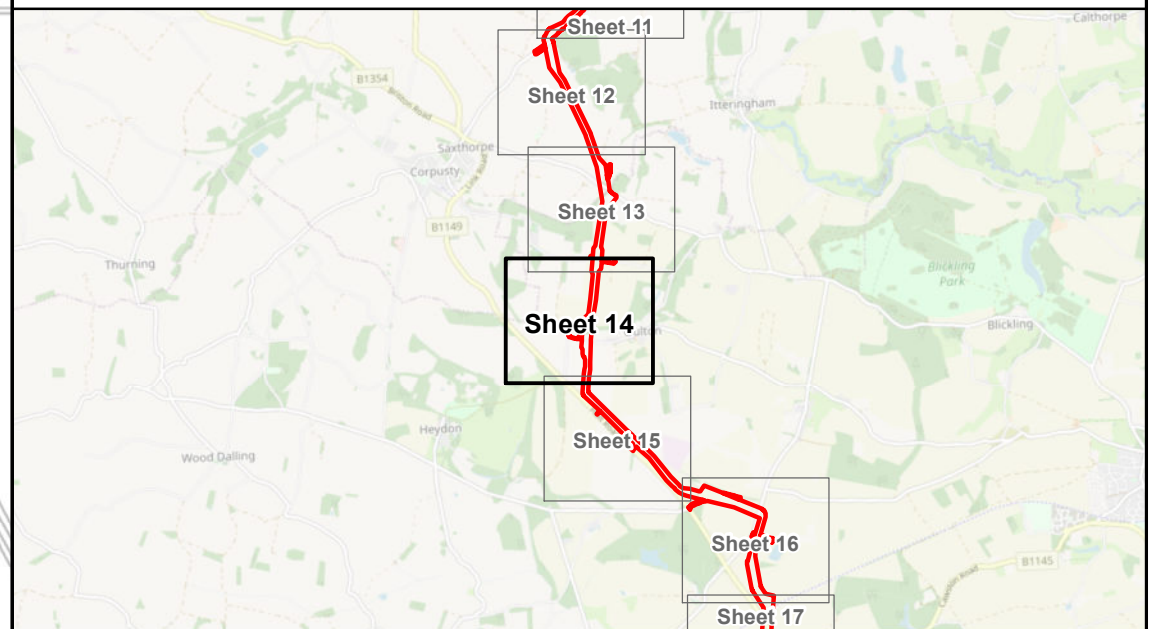
# Sheringham Shoal and Dudgeon Extension Projects

Title:  
**Access to Works Plan**  
Sheet 14 of 40

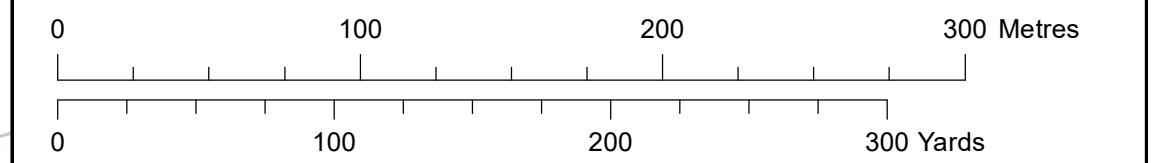
APFP Regulations Reference: 5(2)(k)  
Application Doc. no.: 2.9

### Legend:

- Order Limits
- Early Works Access
- ★ Construction Crossing



Coordinate Reference System: British National Grid  
Transformation WGS84: OSGB\_1936\_To\_WGS\_1984\_7



Scale: 1:2,500      Scale at size: A1

Equinor Doc. no.: C282-RH-Z-GA-00001

REV	DATE	STATUS	DRW	CHK	APR
F	13/06/2023	Sixth Issue	GC	ST	FM
E	16/05/2023	Fifth Issue Updated issue - material change	DE	ST	FM
D	28/02/2023	Fourth Issue	DE	ST	FM
C	13/10/2022	Third Issue	GC	ST	FM





612500 613000 613500 614000



327500

327000

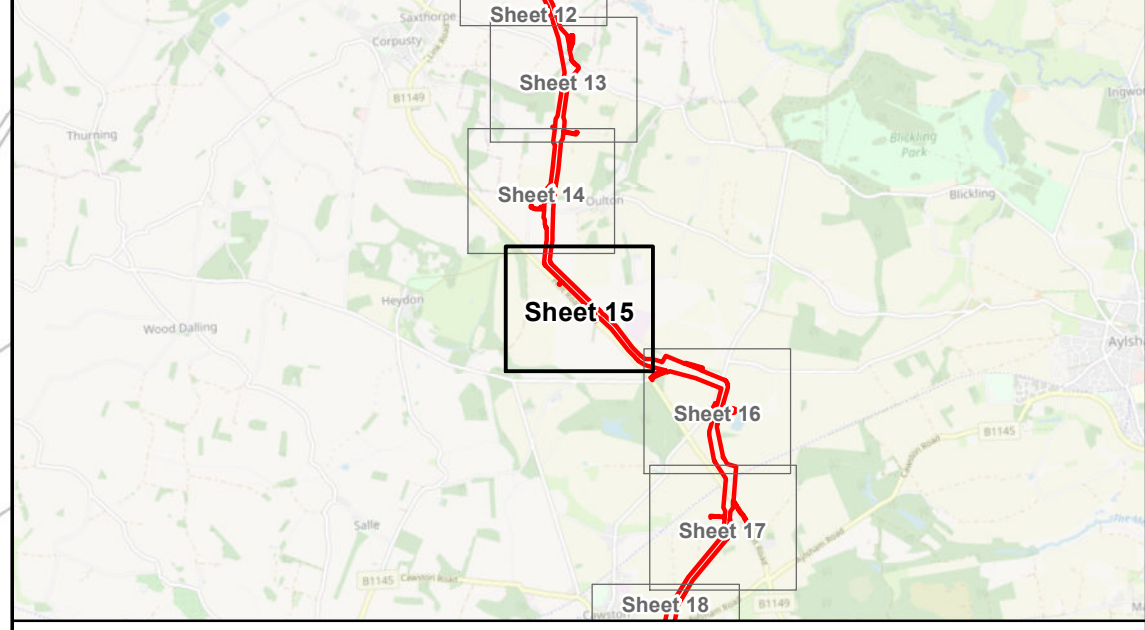
# Sheringham Shoal and Dudgeon Extension Projects

Title:  
**Access to Works Plan**  
Sheet 15 of 40

APFP Regulations Reference: 5(2)(k)  
Application Doc. no.: 2.9

**Legend:**

- Order Limits
- Construction Access
- Early Works Access



Coordinate Reference System: British National Grid  
Transformation WGS84: OSGB\_1936\_To\_WGS\_1984\_7

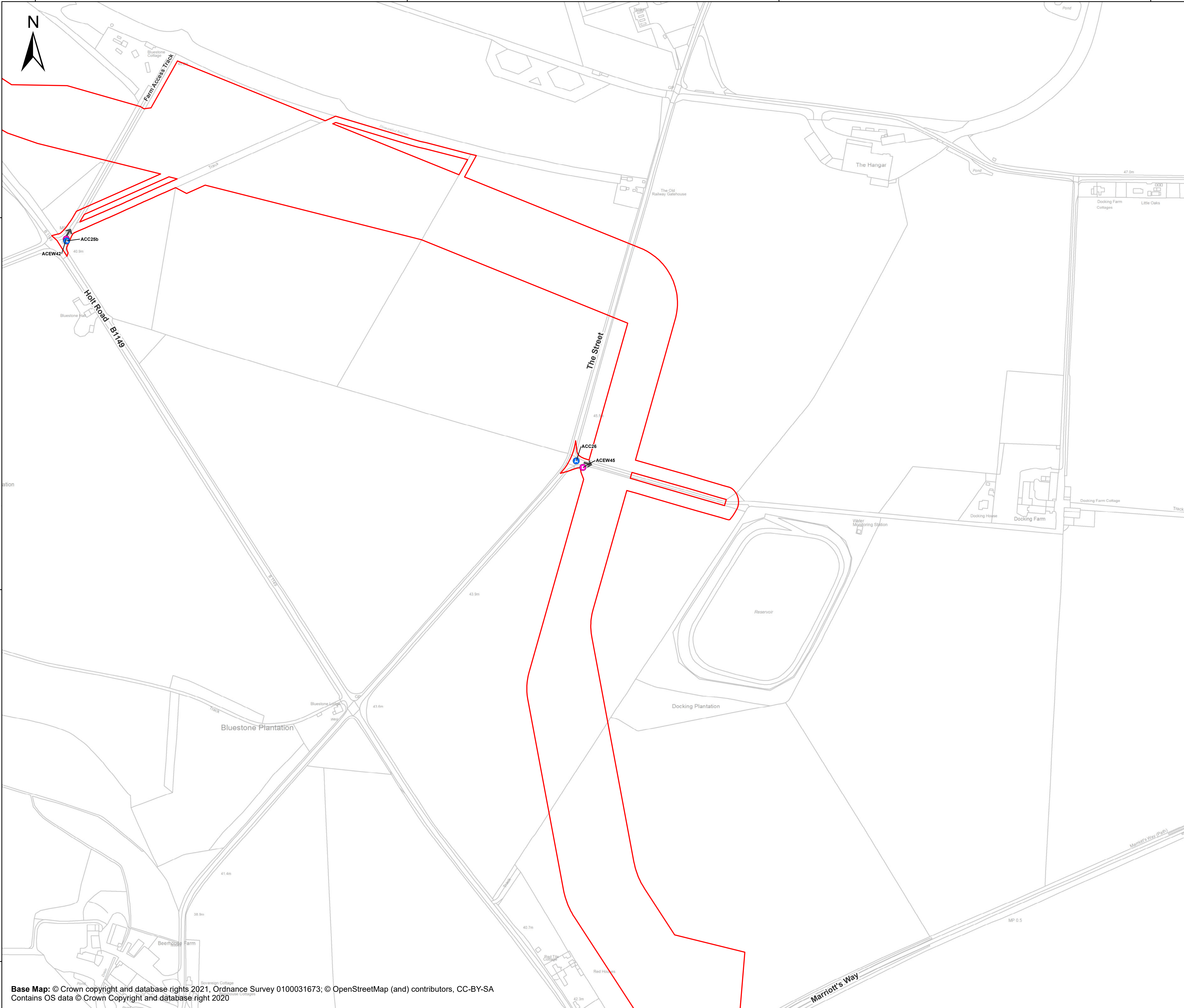
Scale: 1:2,500 Scale at size: A1

Equinor Doc. no.: C282-RH-Z-GA-00001

F	13/06/2023	Sixth Issue	GC	ST	FM
E	16/05/2023	Fifth Issue Updated issue - material change	DE	ST	FM
D	28/02/2023	Fourth Issue	DE	ST	FM
C	13/10/2022	Third Issue	GC	ST	FM
REV	DATE	STATUS	DRW	CHK	APR



614000 614500 615000 615500

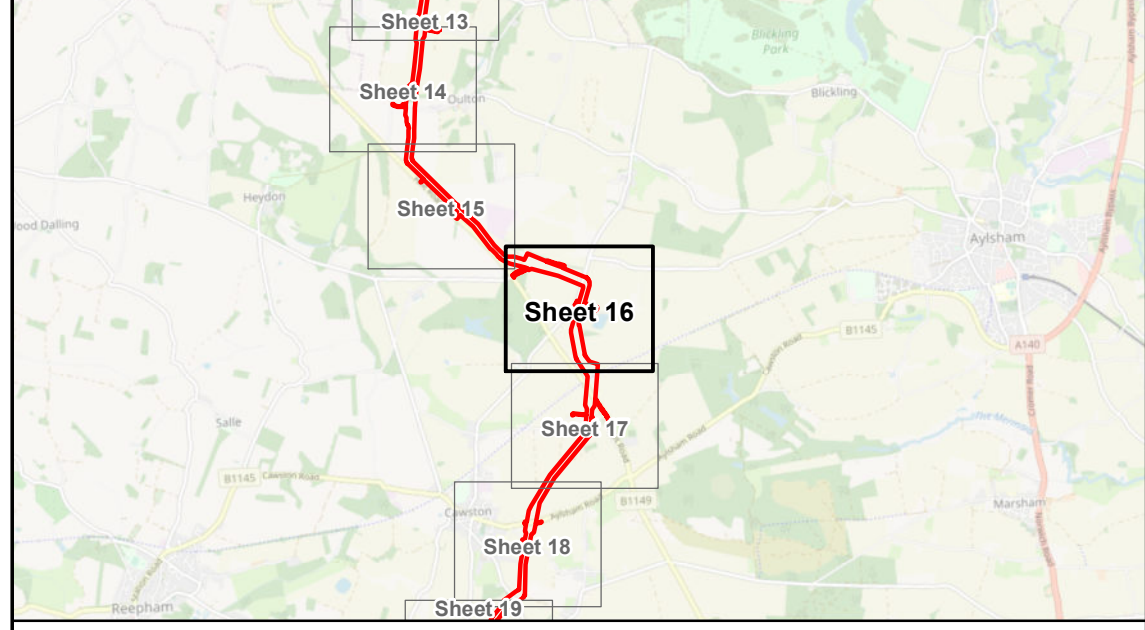


# Sheringham Shoal and Dudgeon Extension Projects

Title:  
**Access to Works Plan**  
Sheet 16 of 40

APFP Regulations Reference: 5(2)(k)  
Application Doc. no.: 2.9

- Legend:
- Order Limits
  - Construction Access
  - Early Works Access



Coordinate Reference System: British National Grid  
Transformation OSGB\_1936\_To\_WGS\_1984\_7

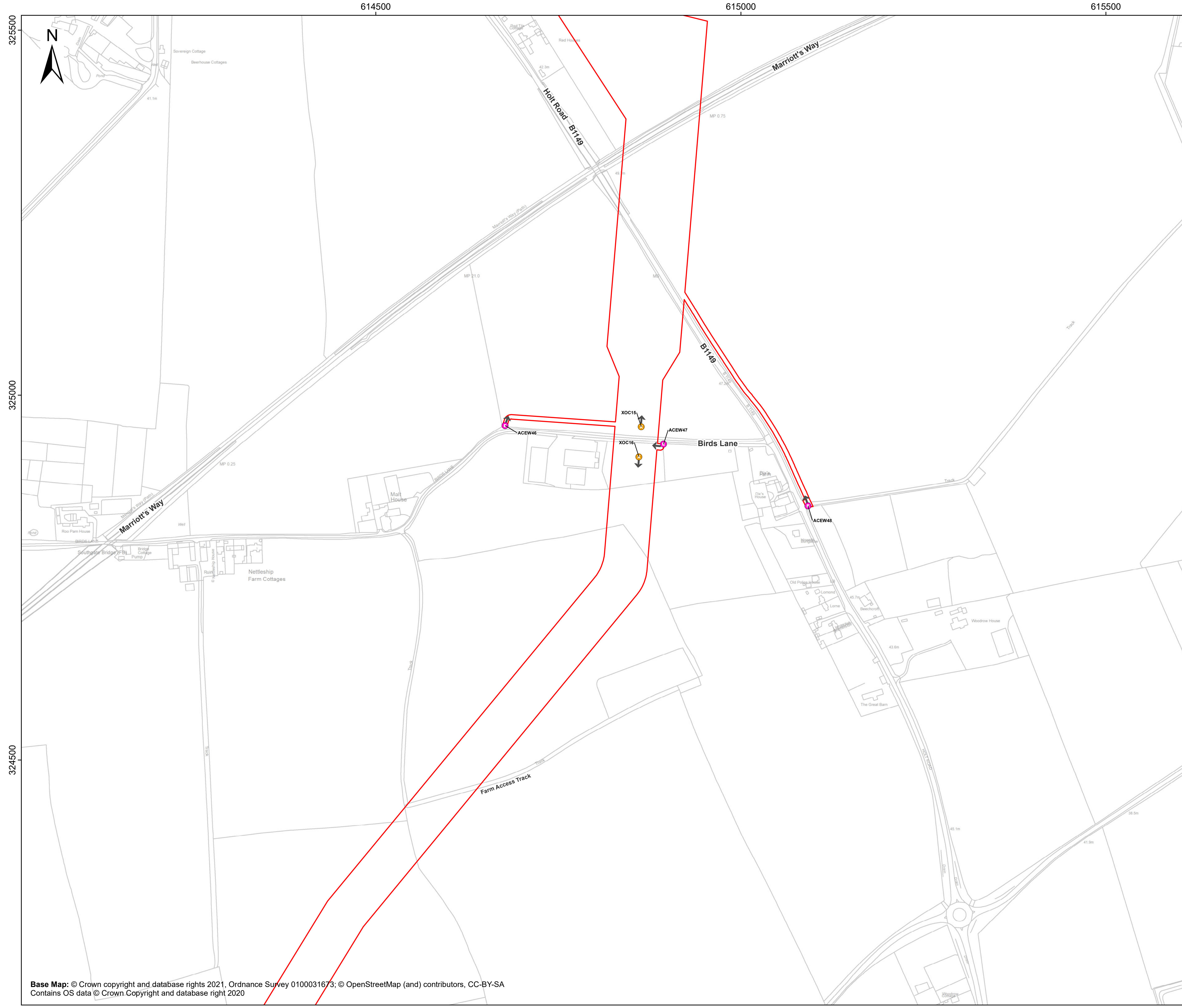
Scale: 1:2,500 Scale at size: A1

Equinor Doc. no.: C282-RH-Z-GA-00001

REV	DATE	STATUS	DRW	CHK	APR
F	13/06/2023	Sixth Issue	GC	ST	FM
E	16/05/2023	Fifth Issue Updated issue - material change	DE	ST	FM
D	28/02/2023	Fourth Issue	DE	ST	FM
C	13/10/2022	Third Issue	GC	ST	FM

Base Map: © Crown copyright and database rights 2021, Ordnance Survey 0100031673; © OpenStreetMap (and) contributors, CC-BY-SA  
Contains OS data © Crown Copyright and database right 2020





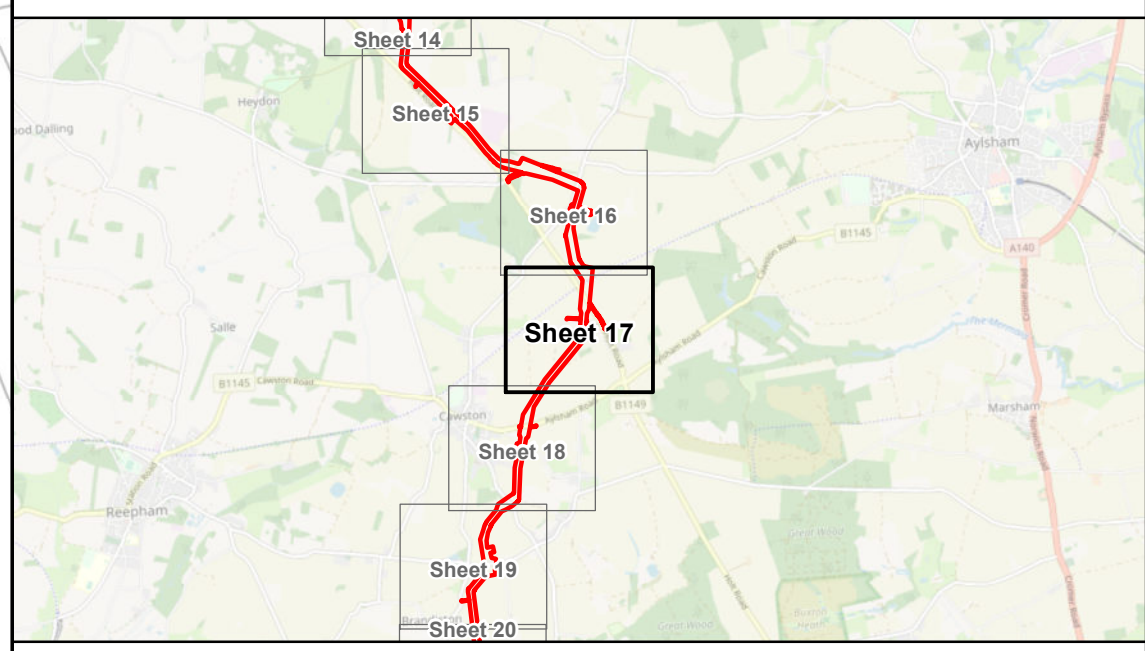
# Sheringham Shoal and Dudgeon Extension Projects

Title:  
**Access to Works Plan**  
Sheet 17 of 40

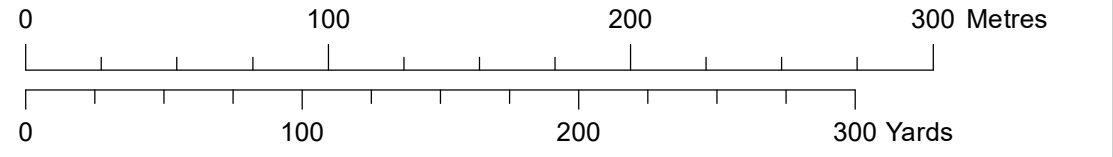
APFP Regulations Reference: 5(2)(k)  
Application Doc. no.: 2.9

**Legend:**

- Order Limits
- Early Works Access
- ✕ Construction Crossing



Coordinate Reference System: British National Grid  
Transformation WGS84: OSGB\_1936\_To\_WGS\_1984\_7

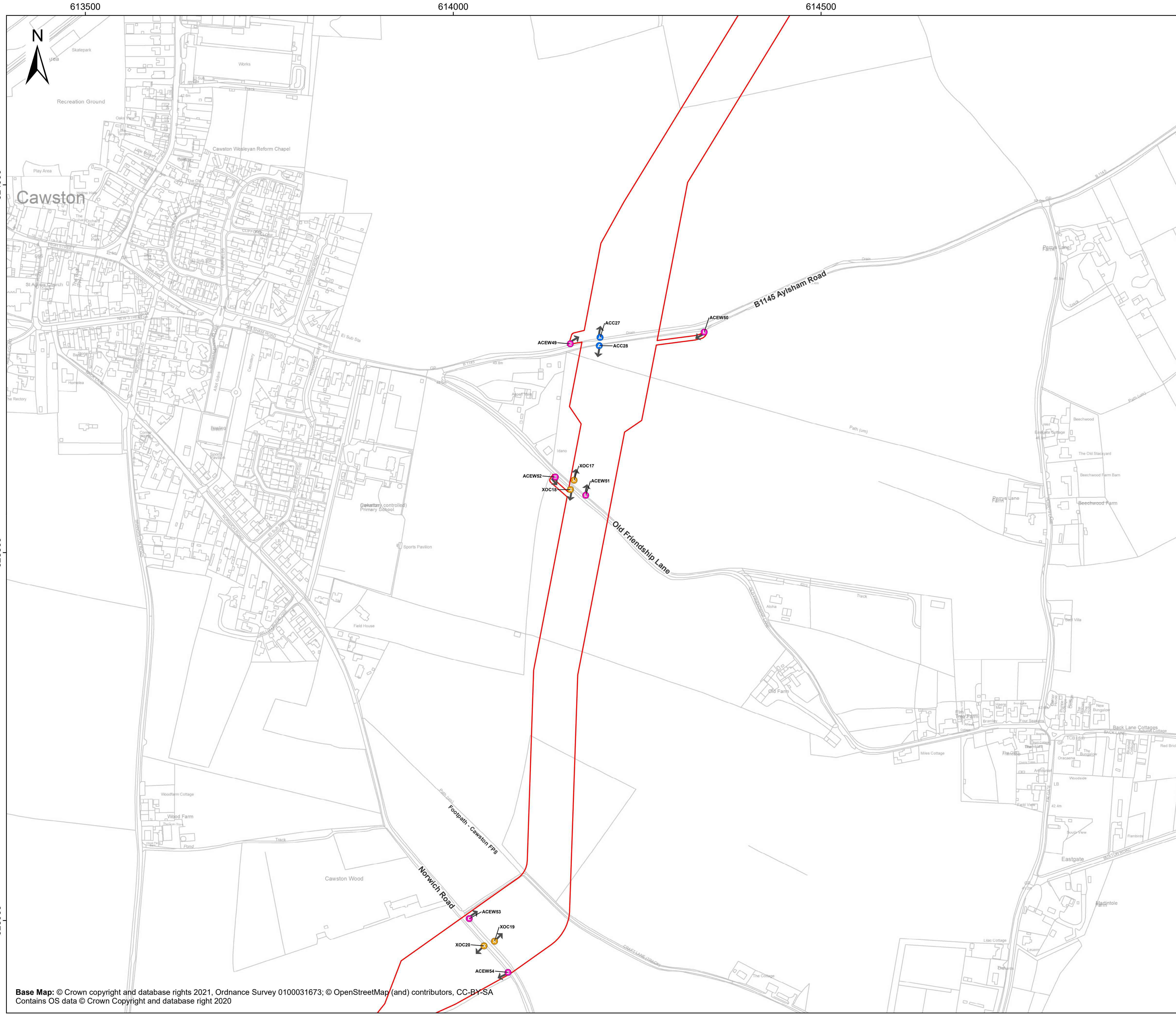


Scale: 1:2,500      Scale at size: A1

Equinor Doc. no.: C282-RH-Z-GA-00001

F	13/06/2023	Sixth Issue	GC	ST	FM
E	16/05/2023	Fifth Issue Updated issue - material change	DE	ST	FM
D	28/02/2023	Fourth Issue	DE	ST	FM
C	13/10/2022	Third Issue	GC	ST	FM
REV	DATE	STATUS	DRW	CHK	APR



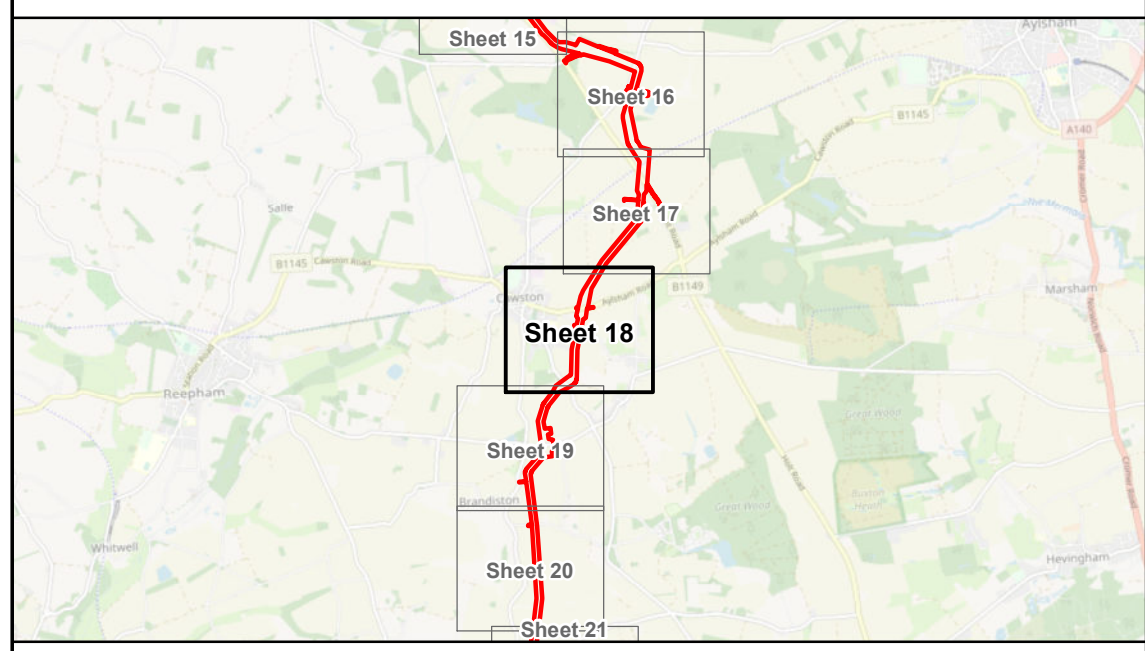


# Sheringham Shoal and Dudgeon Extension Projects

Title:  
**Access to Works Plan**  
Sheet 18 of 40

APFP Regulations Reference: 5(2)(k)  
Application Doc. no.: 2.9

- Legend:
- Order Limits
  - ➔ Construction Access
  - Early Works Access
  - ✕ Construction Crossing



Coordinate Reference System: British National Grid  
Transformation WGS84: OSGB\_1936\_To\_WGS\_1984\_7

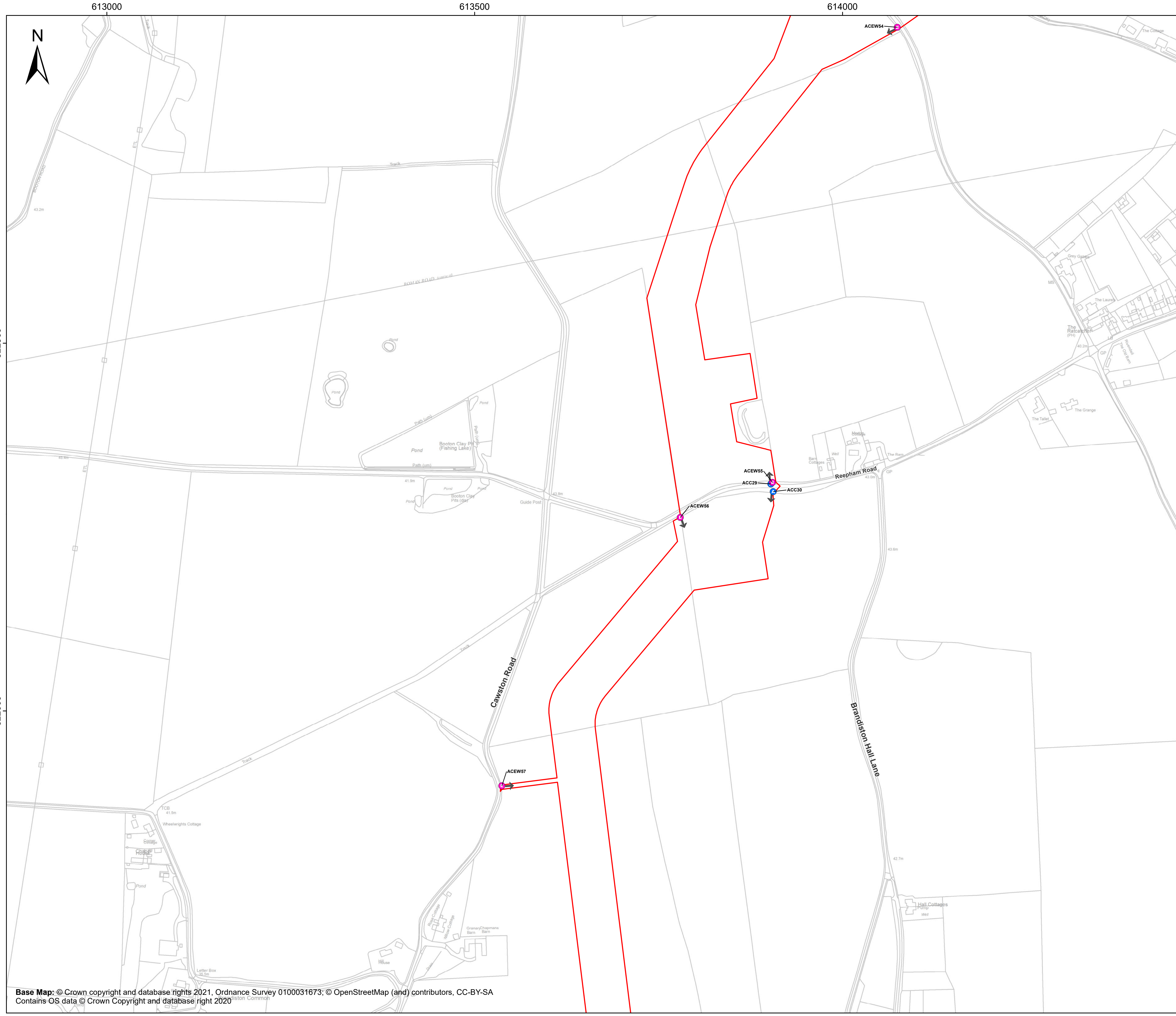
Scale: 1:2,500      Scale at size: A1

Equinor Doc. no.: C282-RH-Z-GA-00001

REV	DATE	STATUS	DRW	CHK	APR
F	13/06/2023	Sixth Issue	GC	ST	FM
E	16/05/2023	Fifth Issue Updated issue - material change	DE	ST	FM
D	28/02/2023	Fourth Issue	DE	ST	FM
C	13/10/2022	Third Issue	GC	ST	FM



Base Map: © Crown copyright and database rights 2021, Ordnance Survey 0100031673; © OpenStreetMap (and) contributors, CC-BY-SA  
Contains OS data © Crown Copyright and database right 2020



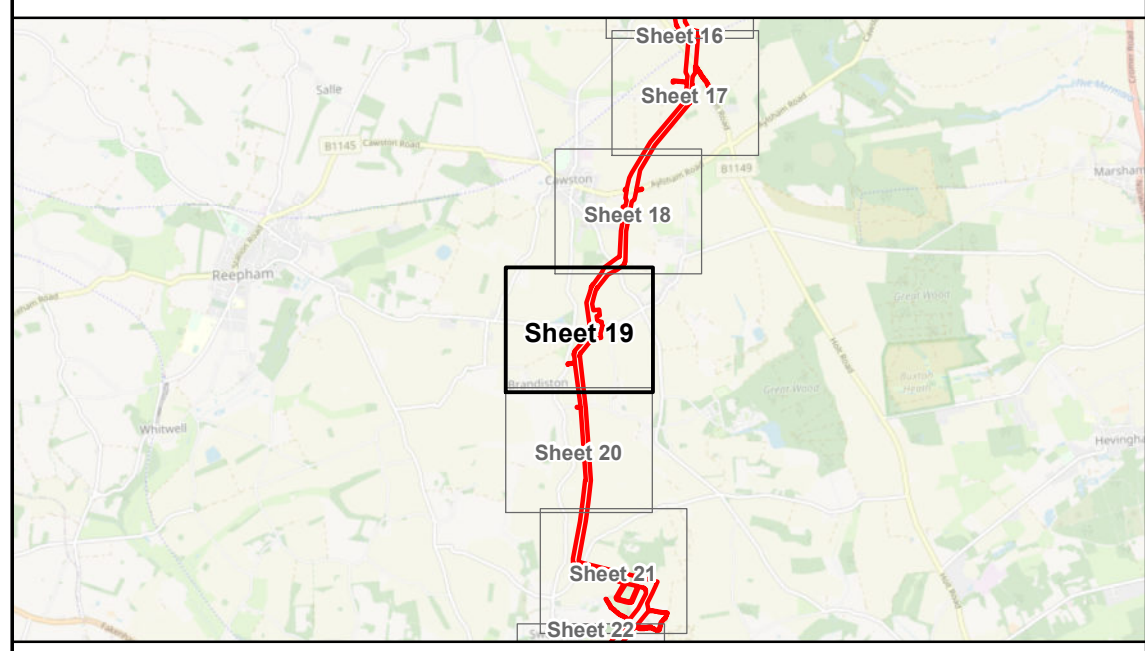
# Sheringham Shoal and Dudgeon Extension Projects

Title:  
**Access to Works Plan**  
Sheet 19 of 40

APFP Regulations Reference: 5(2)(k)  
Application Doc. no.: 2.9

**Legend:**

- Order Limits
- Construction Access
- Early Works Access



Coordinate Reference System: British National Grid  
Transformation WGS84: OSGB\_1936\_To\_WGS\_1984\_7

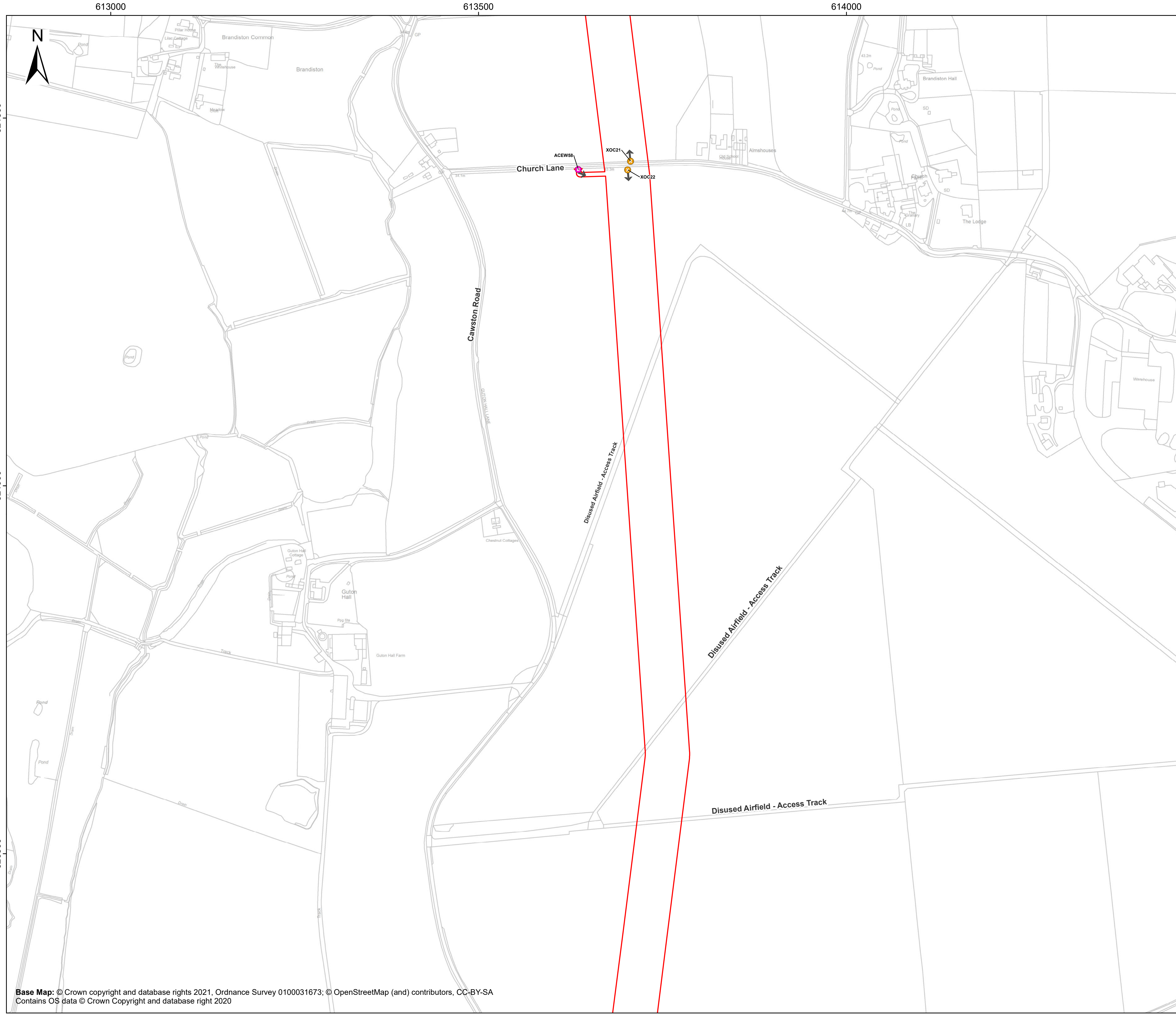
0 100 200 300 Metres  
0 100 200 300 Yards

Scale: 1:2,500      Scale at size: A1

Equinor Doc. no.: C282-RH-Z-GA-00001

REV	DATE	STATUS	DRW	CHK	APR
F	13/06/2023	Sixth Issue	GC	ST	FM
E	16/05/2023	Fifth Issue Updated issue - material change	DE	ST	FM
D	28/02/2023	Fourth Issue	DE	ST	FM
C	13/10/2022	Third Issue	GC	ST	FM



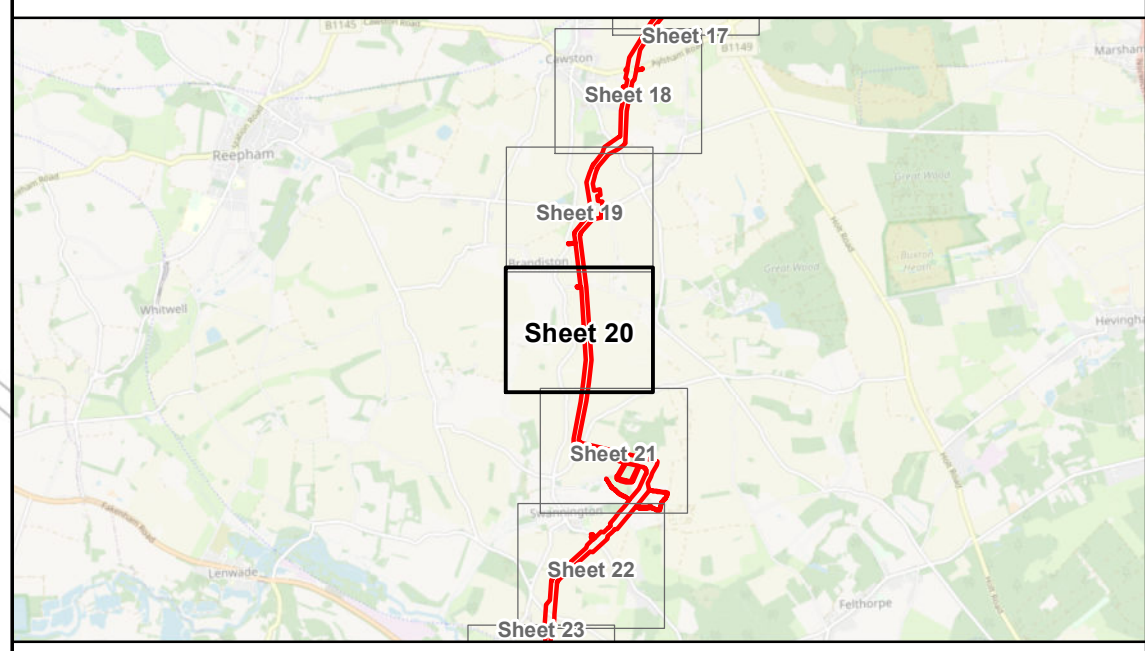


# Sheringham Shoal and Dudgeon Extension Projects

Title:  
**Access to Works Plan**  
Sheet 20 of 40

APFP Regulations Reference: 5(2)(k)  
Application Doc. no.: 2.9

- Legend:
- Order Limits
  - Early Works Access
  - ★ Construction Crossing



Coordinate Reference System: British National Grid  
Transformation WGS84: OSGB\_1936\_To\_WGS\_1984\_7

0 100 200 300 Metres  
0 100 200 300 Yards

Scale: 1:2,500 Scale at size: A1

Equinor Doc. no.: C282-RH-Z-GA-00001

F	13/06/2023	Sixth Issue	GC	ST	FM
E	16/05/2023	Fifth Issue Updated issue - material change	DE	ST	FM
D	28/02/2023	Fourth Issue	DE	ST	FM
C	13/10/2022	Third Issue	GC	ST	FM
REV	DATE	STATUS	DRW	CHK	APR



613500

614000

614500



# Sheringham Shoal and Dudgeon Extension Projects

Title:

Access to Works Plan  
Sheet 21 of 40

APFP Regulations Reference: 5(2)(k)

Application Doc. no.: 2.9

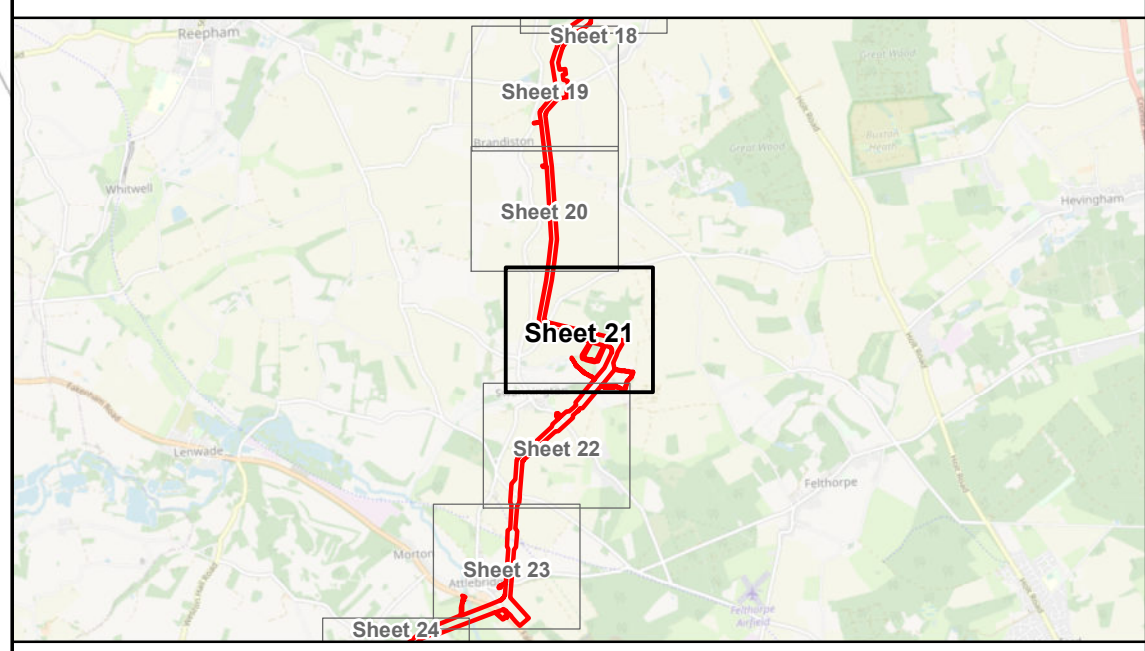
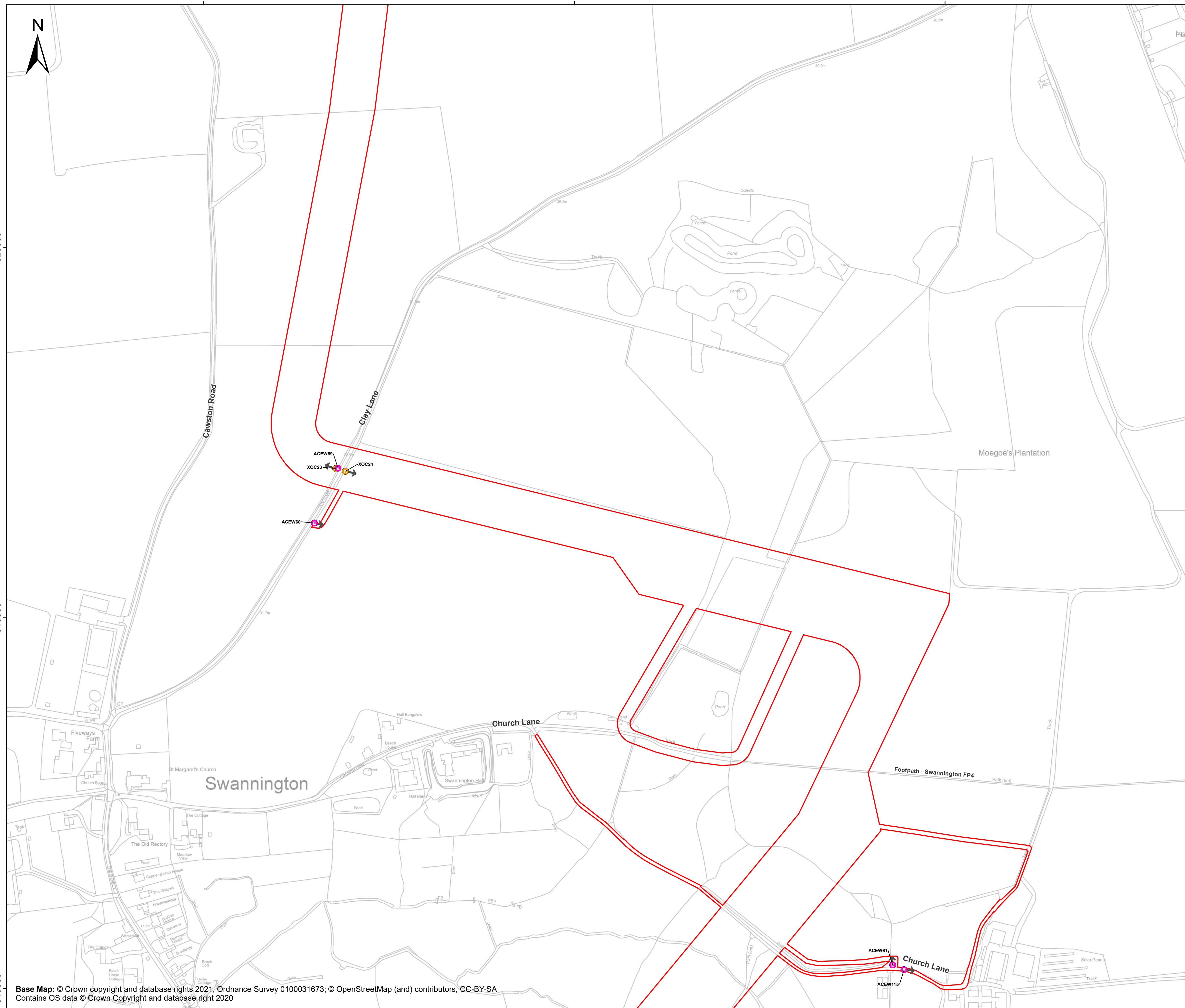
Legend:

- Order Limits
- Early Works Access
- ✕ Construction Crossing

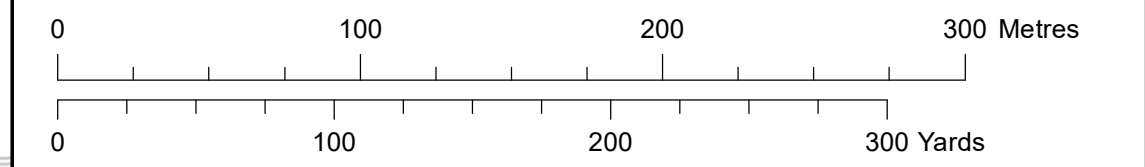
320000

319500

319000



Coordinate Reference System: British National Grid  
 Transformation WGS84: OSGB\_1936\_To\_WGS\_1984\_7



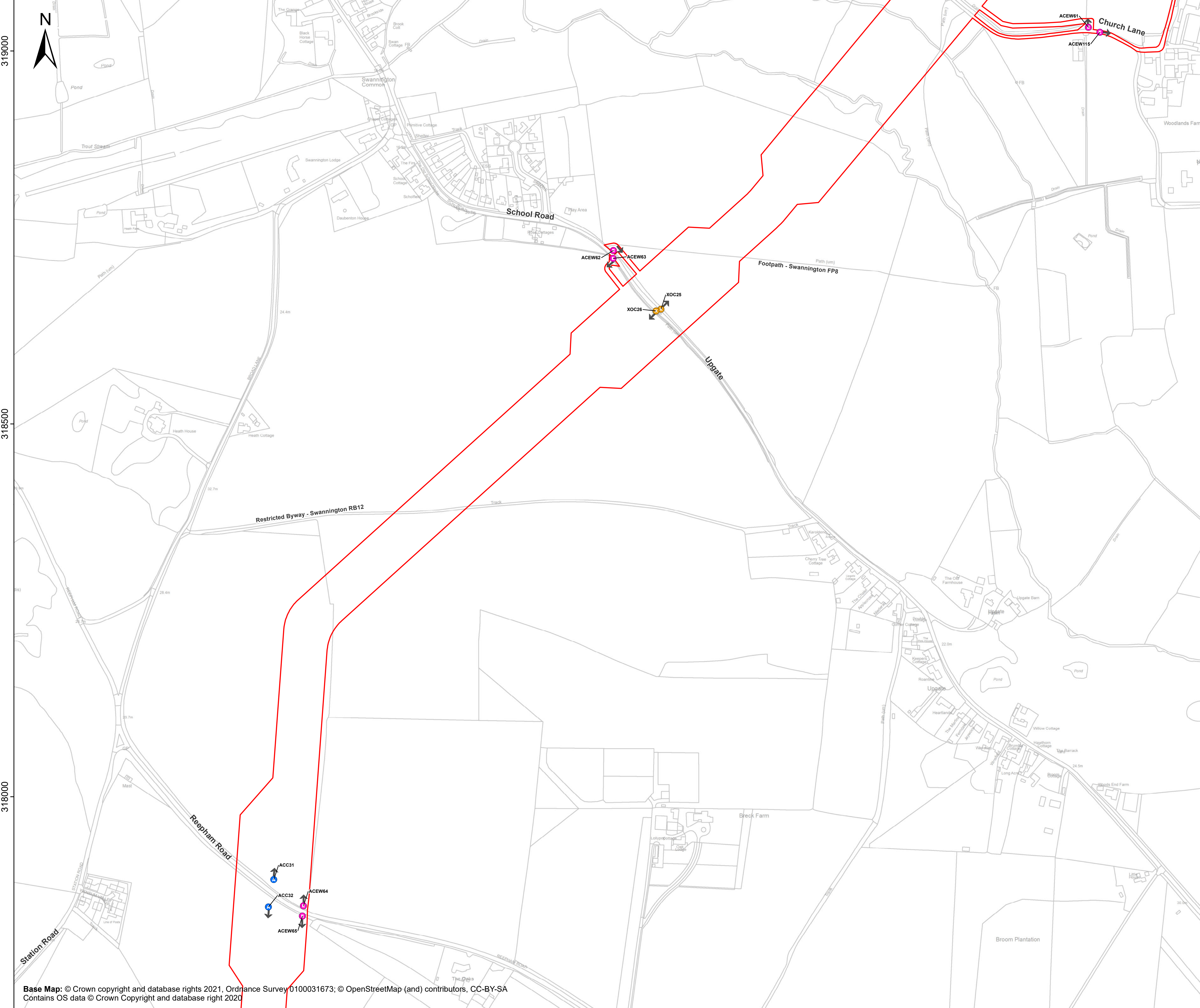
Scale: 1:2,500      Scale at size: A1

Equinor Doc. no.: C282-RH-Z-GA-00001

REV	DATE	STATUS	DRW	CHK	APR
F	13/06/2023	Sixth Issue	GC	ST	FM
E	16/05/2023	Fifth Issue Updated issue - material change	DE	ST	FM
D	28/02/2023	Fourth Issue	DE	ST	FM
C	13/10/2022	Third Issue	GC	ST	FM



613000 613500 614000 614500

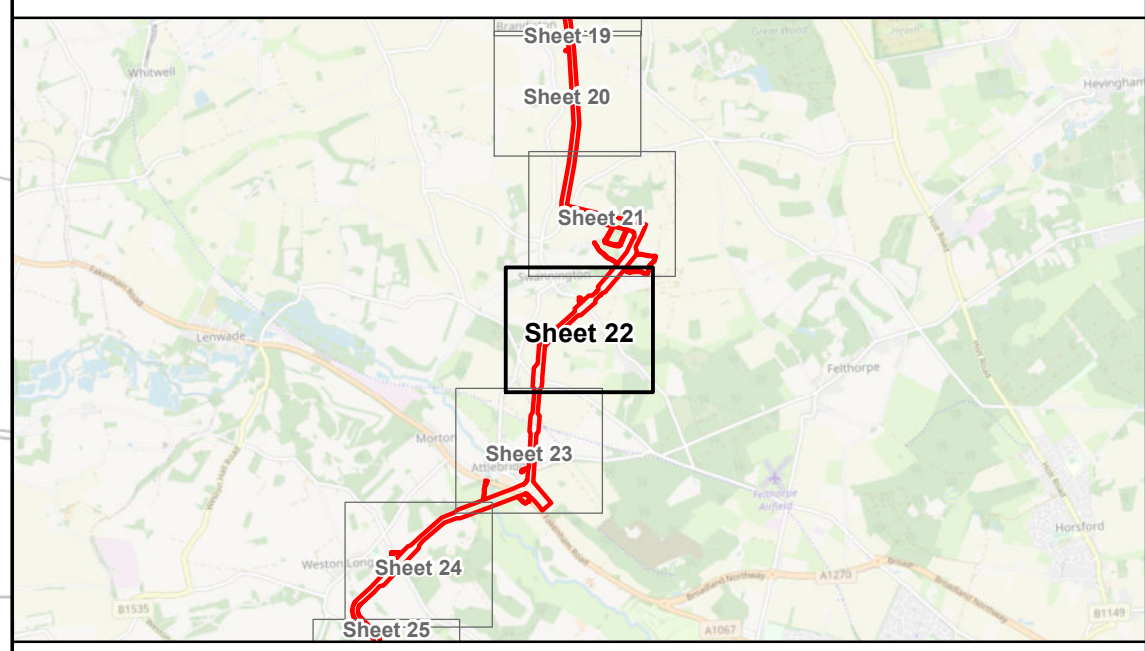


# Sheringham Shoal and Dudgeon Extension Projects

Title:  
**Access to Works Plan**  
Sheet 22 of 40

APFP Regulations Reference: 5(2)(k)  
Application Doc. no.: 2.9

- Legend:**
- Order Limits
  - Construction Access
  - Early Works Access
  - ✕ Construction Crossing



Coordinate Reference System: British National Grid  
Transformation WGS84: OSGB\_1936\_To\_WGS\_1984\_7

Scale: 1:2,500 Scale at size: A1

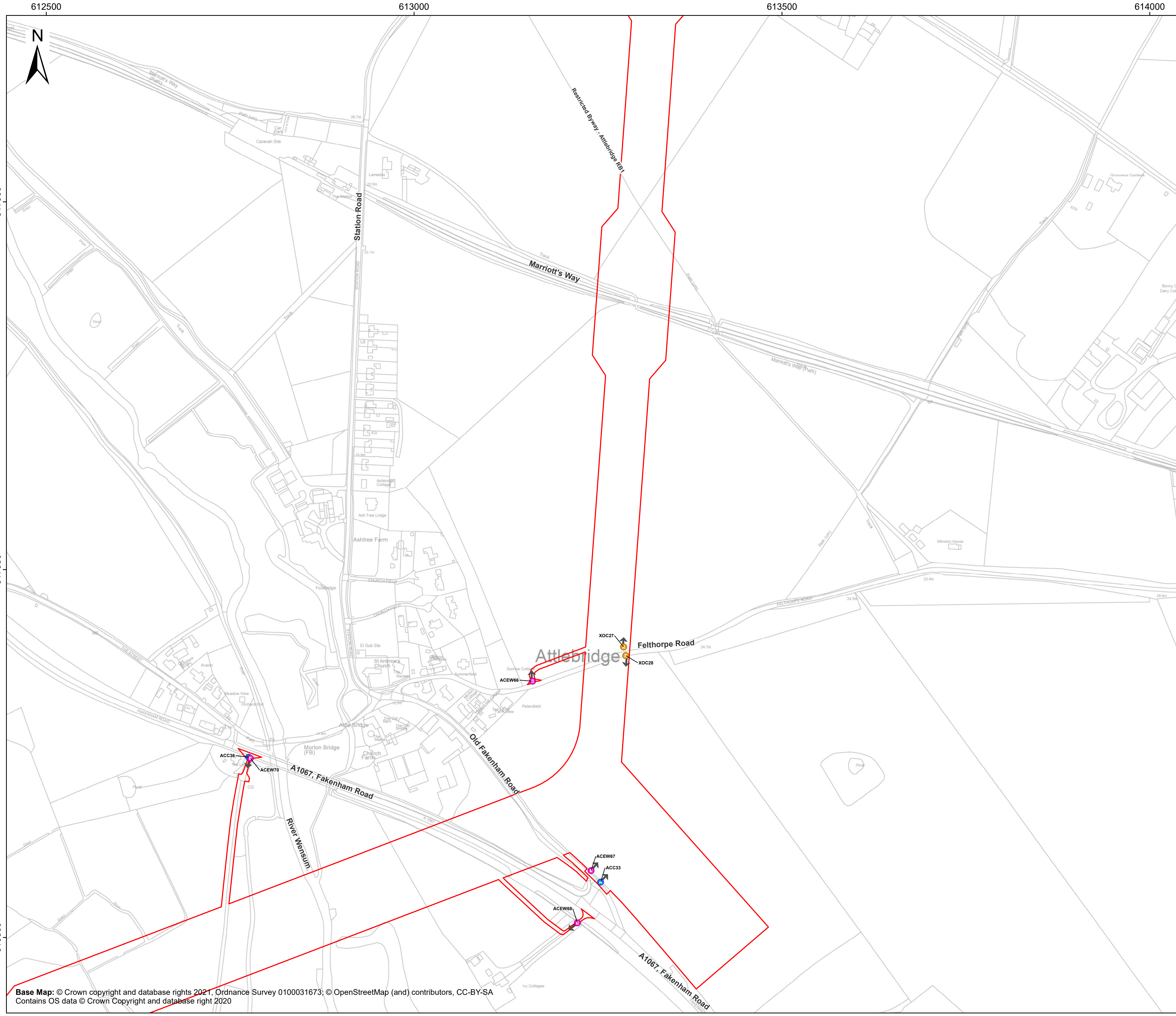
Equinor Doc. no.: C282-RH-Z-GA-00001

REV	DATE	STATUS	DRW	CHK	APR
F	13/06/2023	Sixth Issue	GC	ST	FM
E	16/05/2023	Fifth Issue Updated issue - material change	DE	ST	FM
D	28/02/2023	Fourth Issue	DE	ST	FM
C	13/10/2022	Third Issue	GC	ST	FM

Base Map: © Crown copyright and database rights 2021, Ordnance Survey 0100031673; © OpenStreetMap (and) contributors, CC-BY-SA  
Contains OS data © Crown Copyright and database right 2020







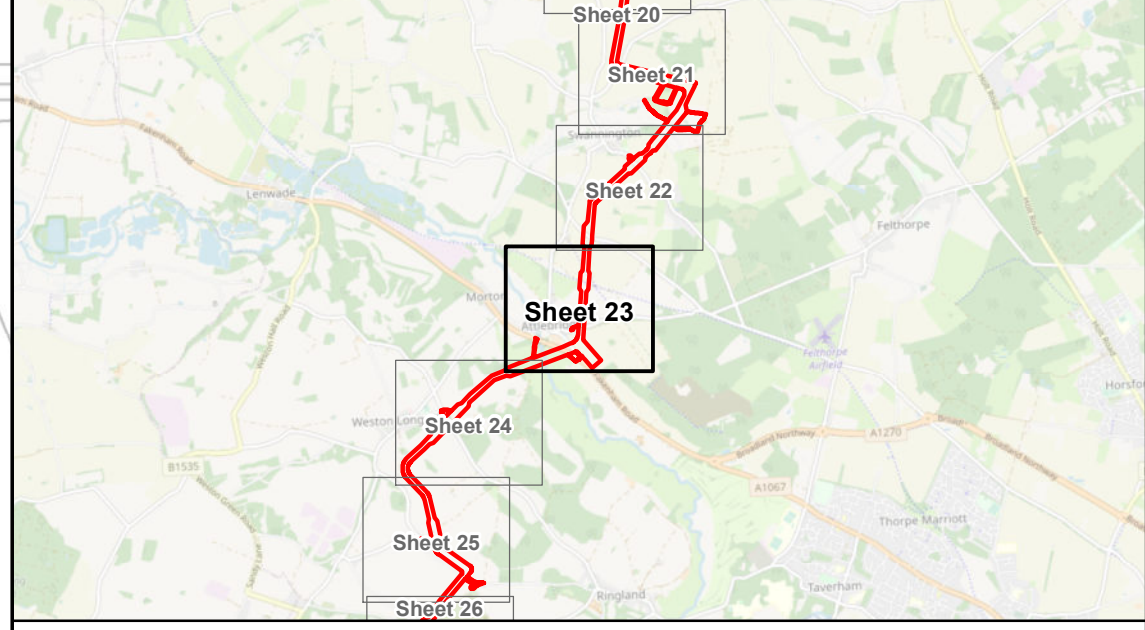
# Sheringham Shoal and Dudgeon Extension Projects

Title:  
**Access to Works Plan**  
Sheet 23 of 40

APFP Regulations Reference: 5(2)(k)  
Application Doc. no.: 2.9

**Legend:**

- Order Limits
- Construction Access
- Early Works Access
- ✕ Construction Crossing



Coordinate Reference System: British National Grid  
Transformation WGS84: OSGB\_1936\_To\_WGS\_1984\_7



Scale: 1:2,500      Scale at size: A1

Equinor Doc. no.: C282-RH-Z-GA-00001

REV	DATE	STATUS	DRW	CHK	APR
F	13/06/2023	Sixth Issue	GC	ST	FM
E	16/05/2023	Fifth Issue Updated issue - material change	DE	ST	FM
D	28/02/2023	Fourth Issue	DE	ST	FM
C	13/10/2022	Third Issue	GC	ST	FM



Base Map: © Crown copyright and database rights 2021, Ordnance Survey 0100031673; © OpenStreetMap (and) contributors, CC-BY-SA  
Contains OS data © Crown Copyright and database right 2020

611500

612000

612500

316500

316000

315500



# Sheringham Shoal and Dudgeon Extension Projects

Title:

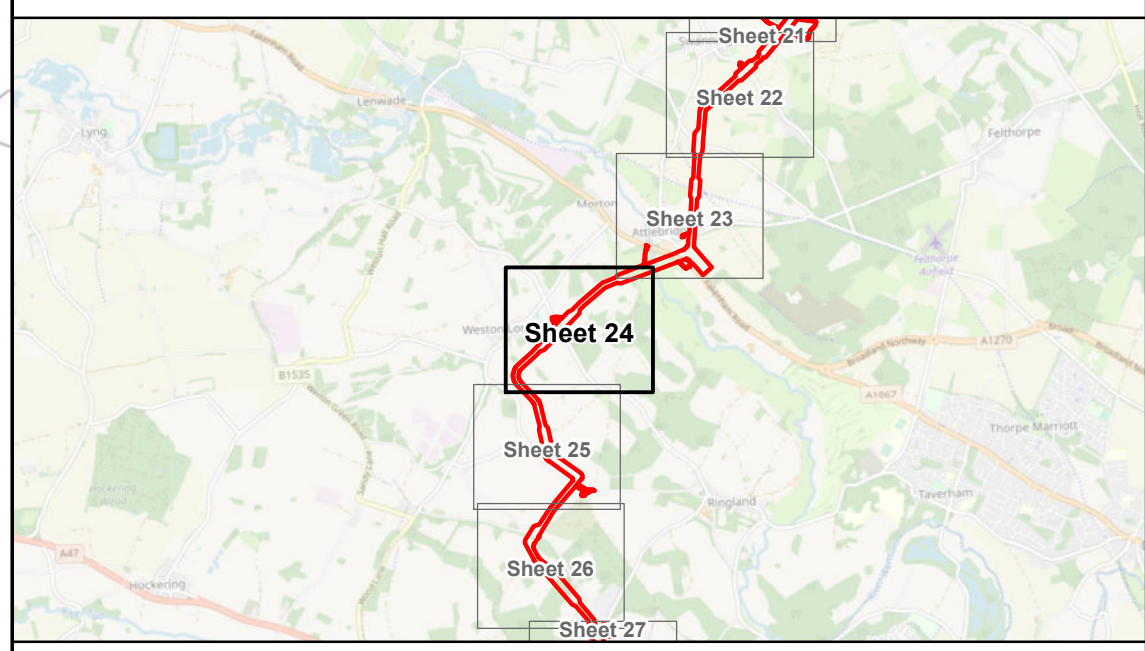
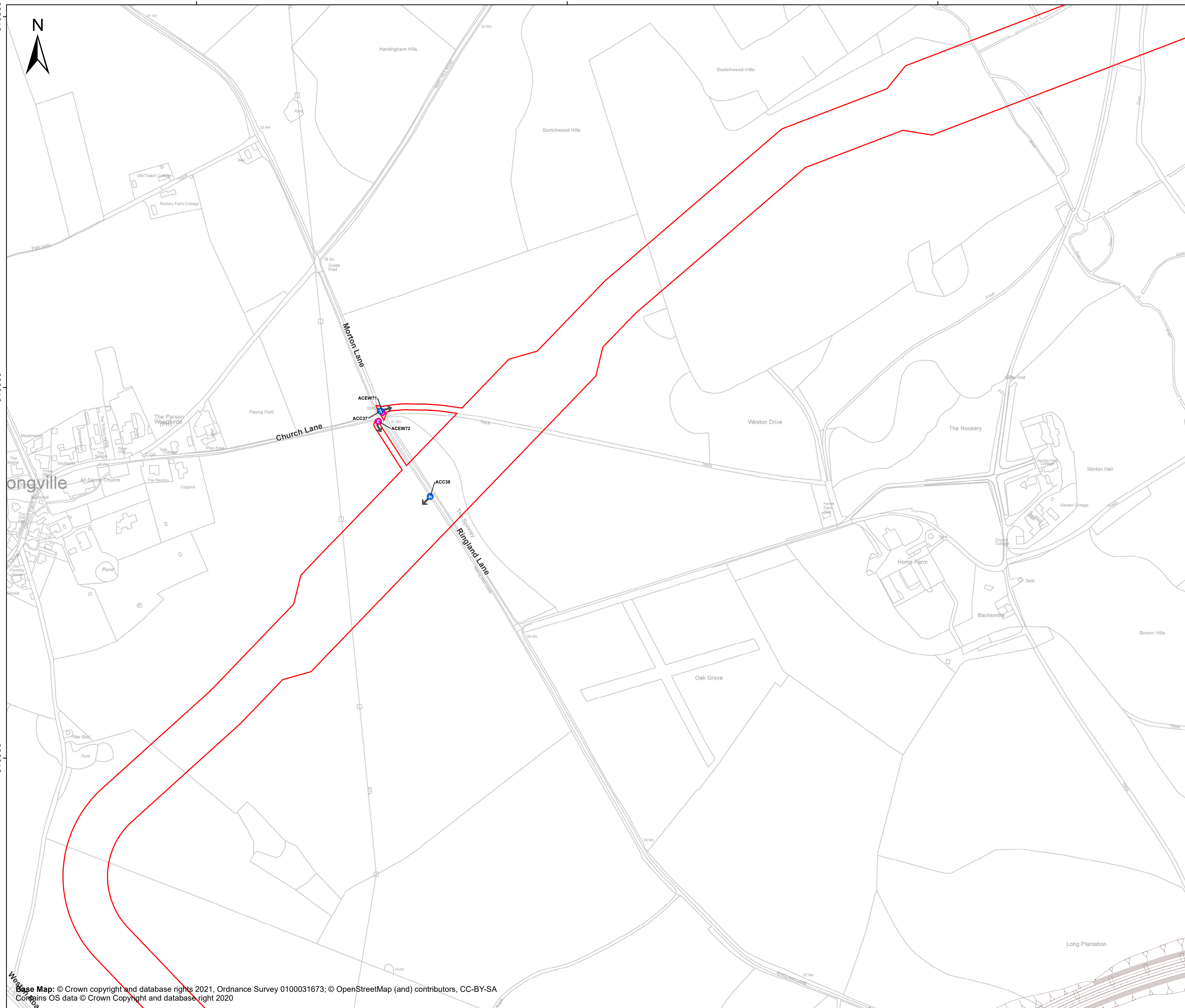
Access to Works Plan  
Sheet 24 of 40

APFP Regulations Reference: 5(2)(k)

Application Doc. no.: 2.9

Legend:

- Order Limits
- ⬇ Construction Access
- ⬇ Early Works Access
- Norwich Western Link Road (proposed)



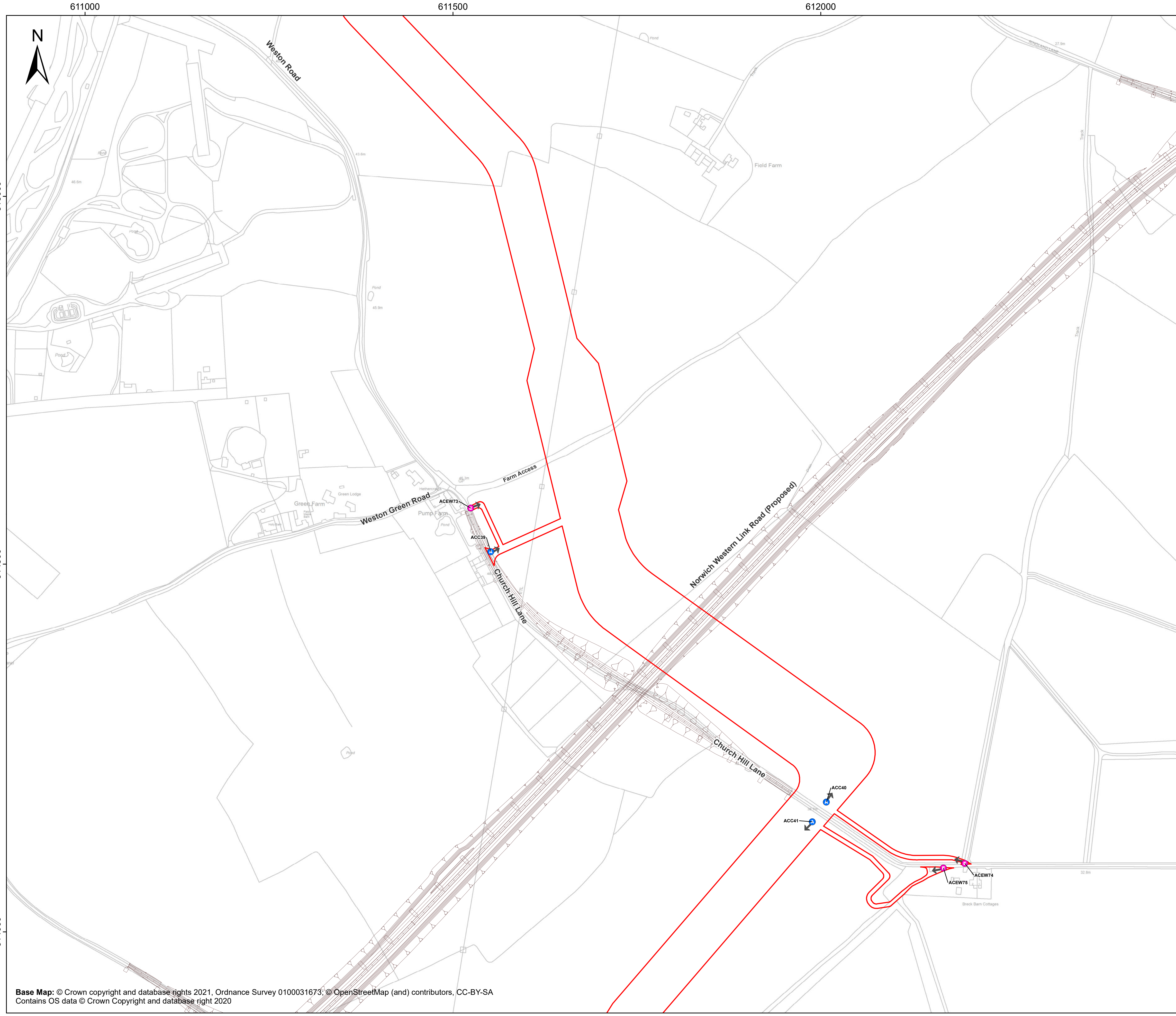
Coordinate Reference System: British National Grid  
 Transformation WGS84: OSGB\_1936\_To\_WGS\_1984\_7

Scale: 1:2,500      Scale at size: A1

Equinor Doc. no.: C282-RH-Z-GA-00001

REV	DATE	STATUS	DRW	CHK	APR
F	13/06/2023	Sixth Issue	GC	ST	FM
E	16/05/2023	Fifth Issue Updated issue - material change	DE	ST	FM
D	28/02/2023	Fourth Issue	DE	ST	FM
C	13/10/2022	Third Issue	GC	ST	FM



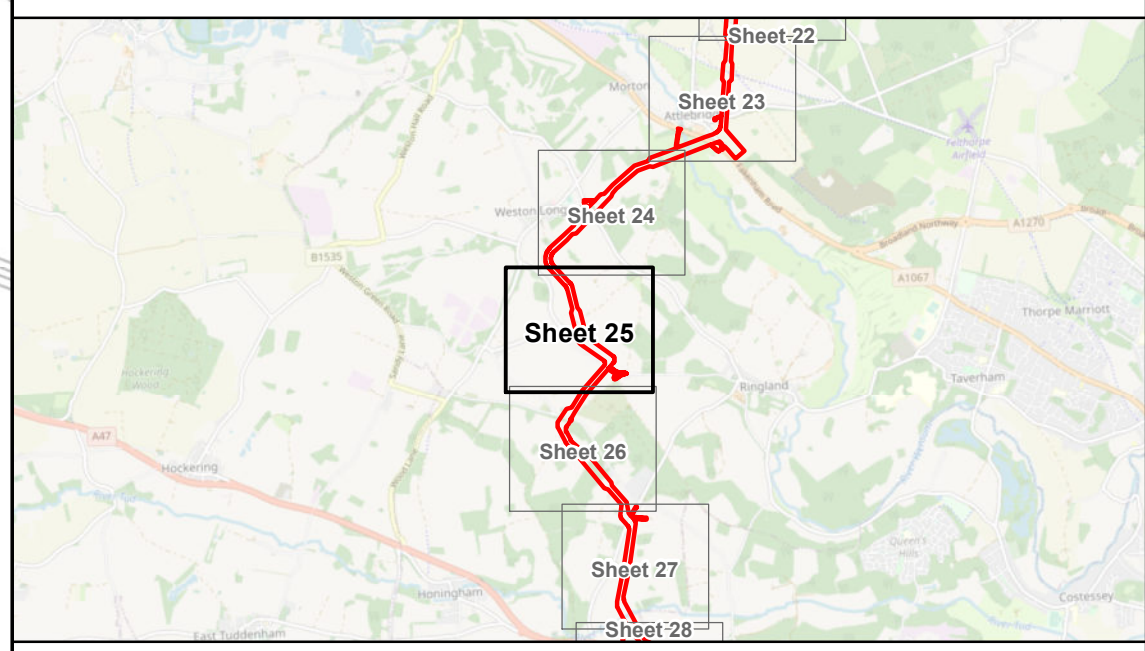


# Sheringham Shoal and Dudgeon Extension Projects

Title:  
**Access to Works Plan**  
Sheet 25 of 40

APFP Regulations Reference: 5(2)(k)  
Application Doc. no.: 2.9

- Legend:
- Order Limits
  - Construction Access
  - Early Works Access
  - Norwich Western Link Road (proposed)



Coordinate Reference System: British National Grid  
Transformation WGS84: OSGB\_1936\_To\_WGS\_1984\_7

Scale: 1:2,500      Scale at size: A1

Equinor Doc. no.: C282-RH-Z-GA-00001

REV	DATE	STATUS	DRW	CHK	APR
F	13/06/2023	Sixth Issue	GC	ST	FM
E	16/05/2023	Fifth Issue Updated issue - material change	DE	ST	FM
D	28/02/2023	Fourth Issue	DE	ST	FM
C	13/10/2022	Third Issue	GC	ST	FM



Base Map: © Crown copyright and database rights 2021, Ordnance Survey 0100031673; © OpenStreetMap (and) contributors, CC-BY-SA  
Contains OS data © Crown Copyright and database right 2020

611000

611500

612000

612500



# Sheringham Shoal and Dudgeon Extension Projects

Title:

## Access to Works Plan Sheet 26 of 40

APFP Regulations Reference: 5(2)(k)

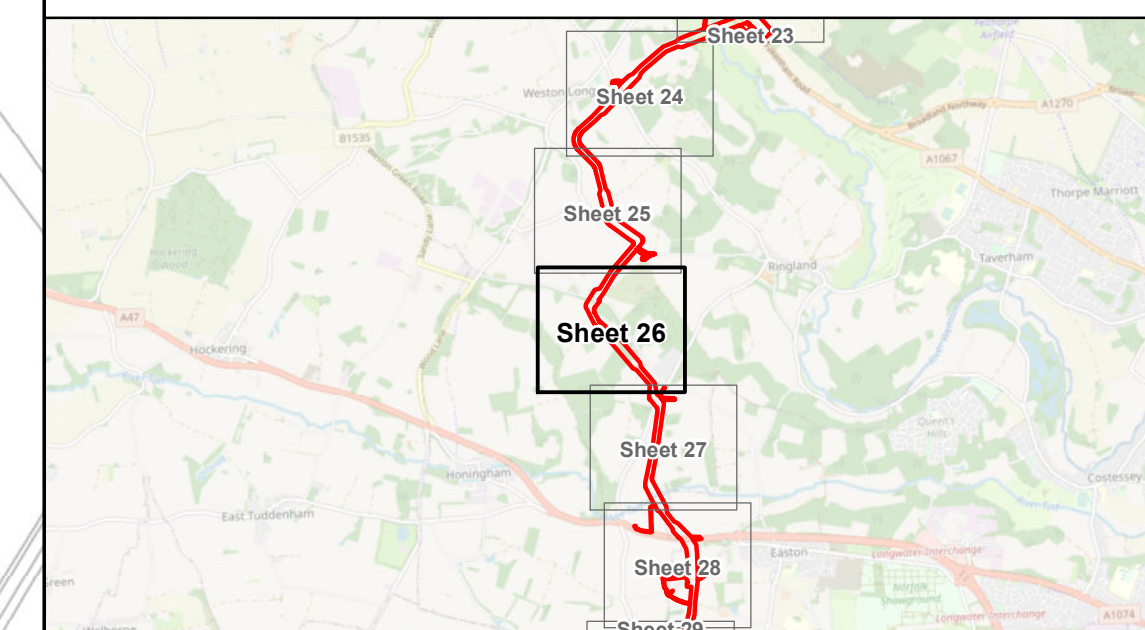
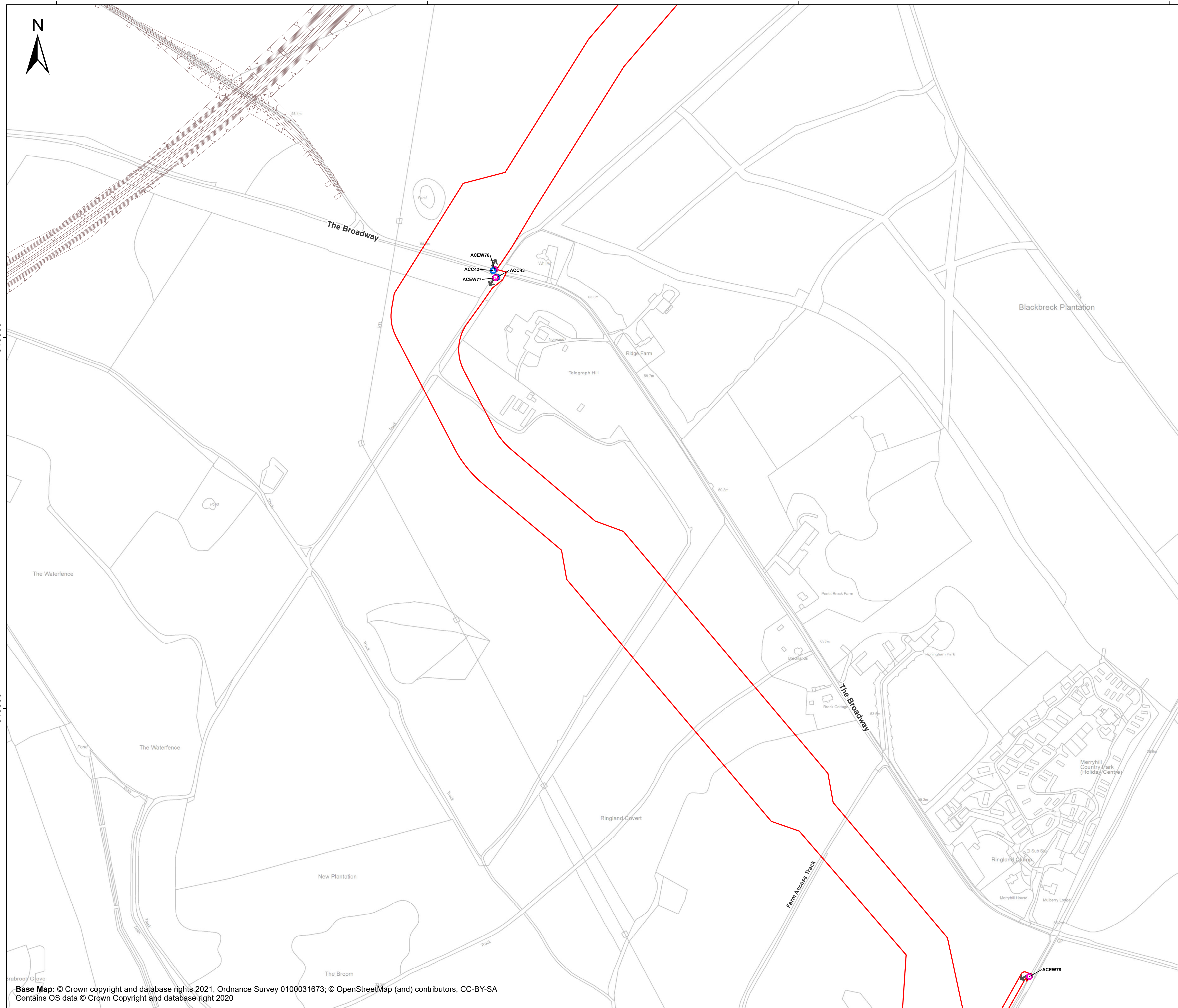
Application Doc. no.: 2.9

Legend:

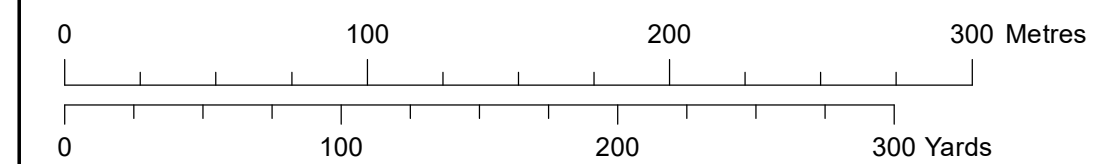
- Order Limits
- Construction Access
- Early Works Access
- Norwich Western Link Road (proposed)

313500

313000



Coordinate Reference System: British National Grid  
Transformation WGS84: OSGB\_1936\_To\_WGS\_1984\_7

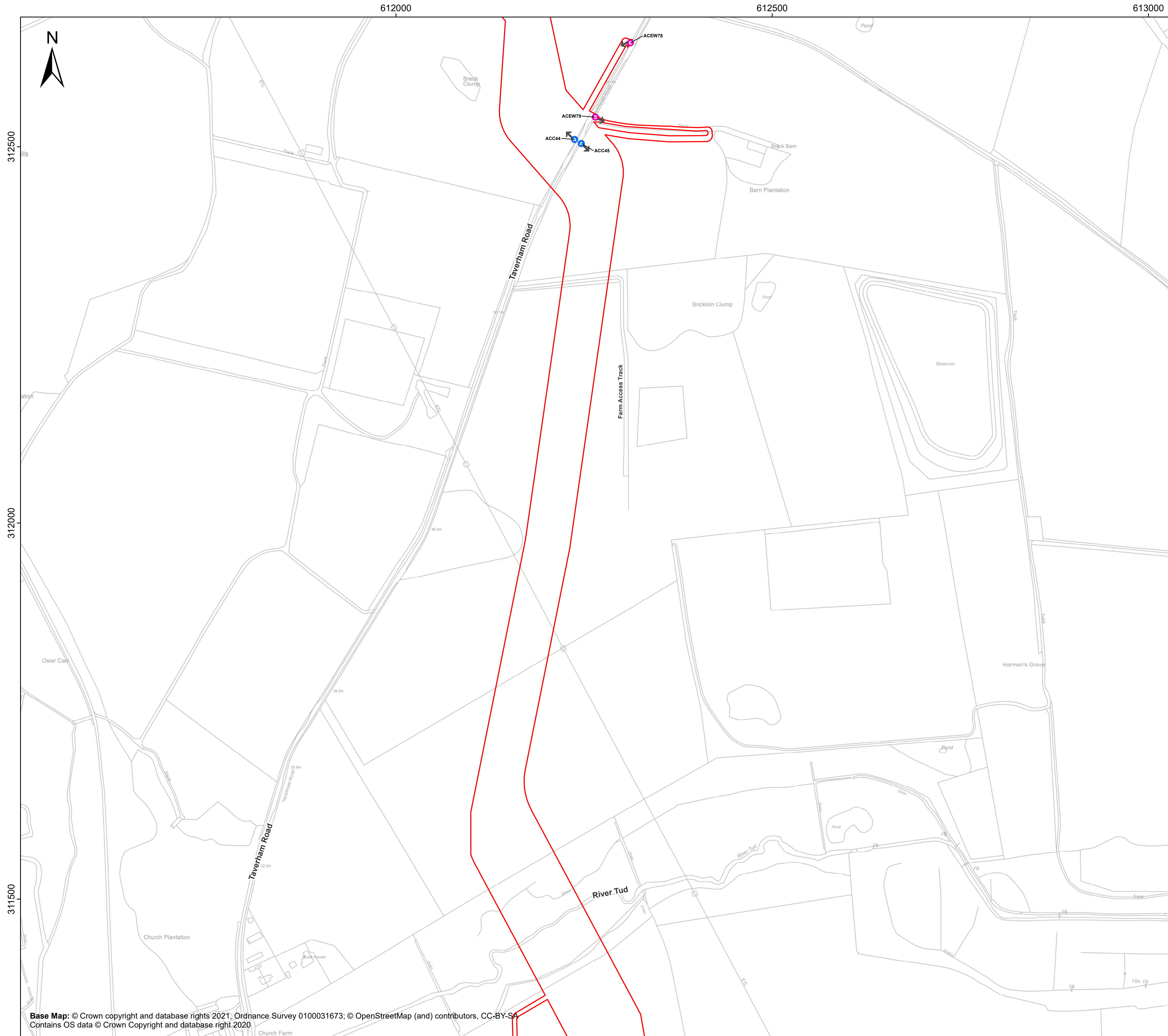


Scale: 1:2,500      Scale at size: A1

Equinor Doc. no.: C282-RH-Z-GA-00001

REV	DATE	STATUS	DRW	CHK	APR
F	13/06/2023	Sixth Issue	GC	ST	FM
E	16/05/2023	Fifth Issue Updated issue - material change	DE	ST	FM
D	28/02/2023	Fourth Issue	DE	ST	FM
C	13/10/2022	Third Issue	GC	ST	FM





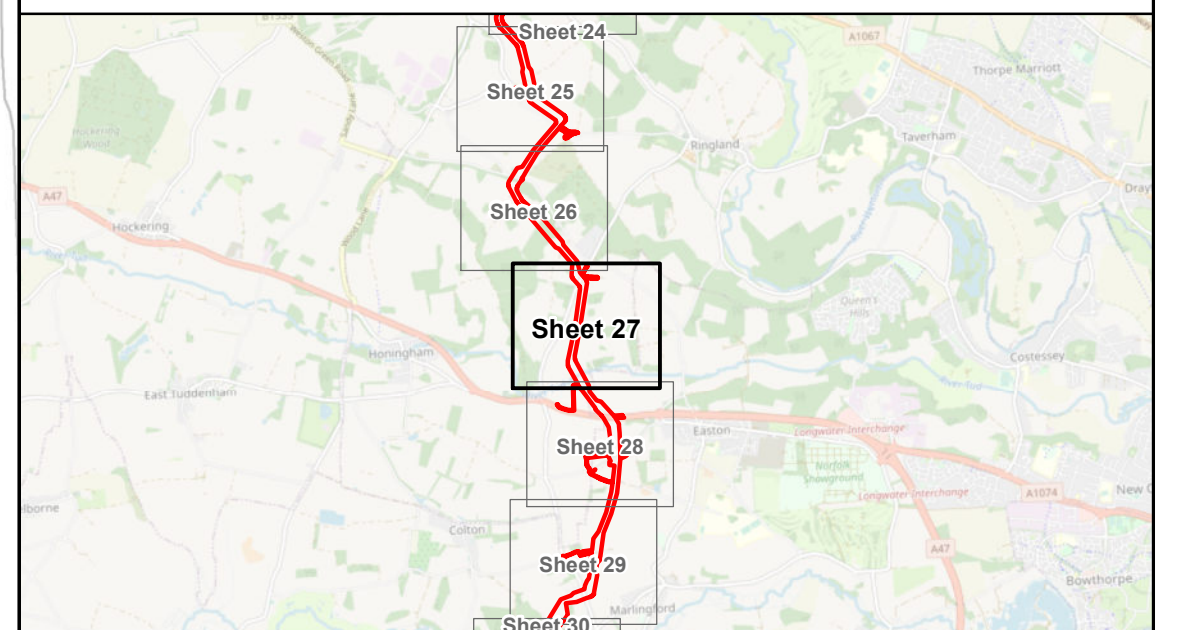
# Sheringham Shoal and Dudgeon Extension Projects

Title:  
**Access to Works Plan**  
Sheet 27 of 40

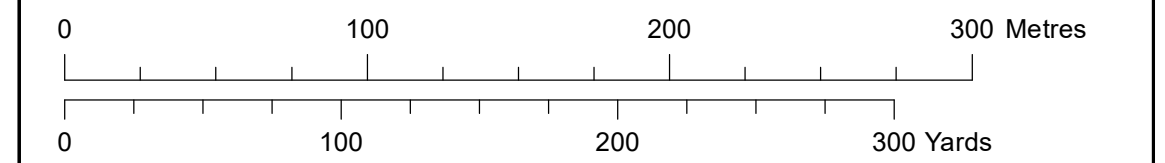
APFP Regulations Reference: 5(2)(k)  
Application Doc. no.: 2.9

**Legend:**

- Order Limits
- Construction Access
- Early Works Access



Coordinate Reference System: British National Grid  
Transformation WGS84: OSGB\_1936\_To\_WGS\_1984\_7

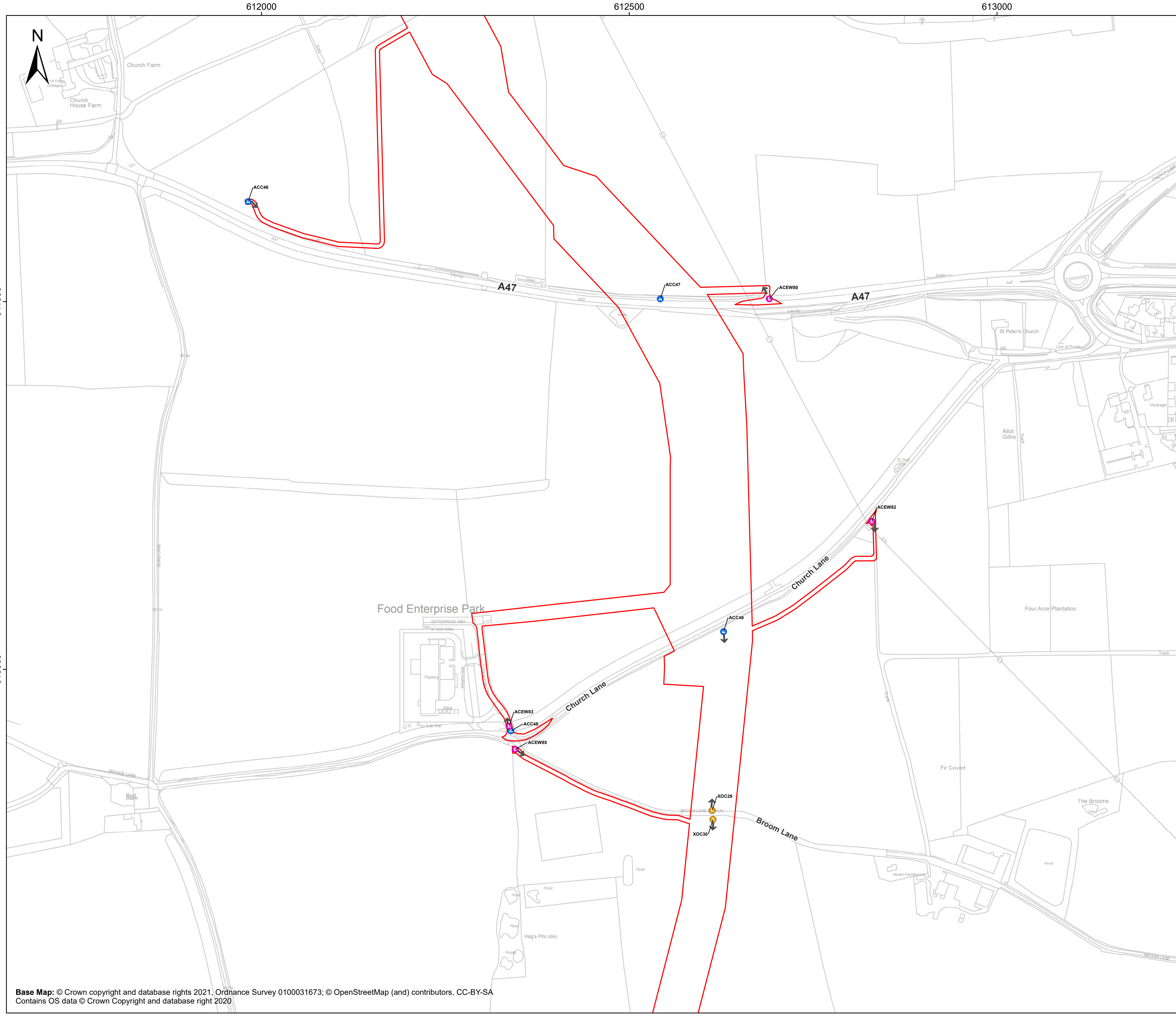


Scale: 1:2,500      Scale at size: A1

Equinor Doc. no.: C282-RH-Z-GA-00001

F	13/06/2023	Sixth Issue	GC	ST	FM
E	16/05/2023	Fifth Issue Updated issue - material change	DE	ST	FM
D	28/02/2023	Fourth Issue	DE	ST	FM
C	13/10/2022	Third Issue	GC	ST	FM
REV	DATE	STATUS	DRW	CHK	APR



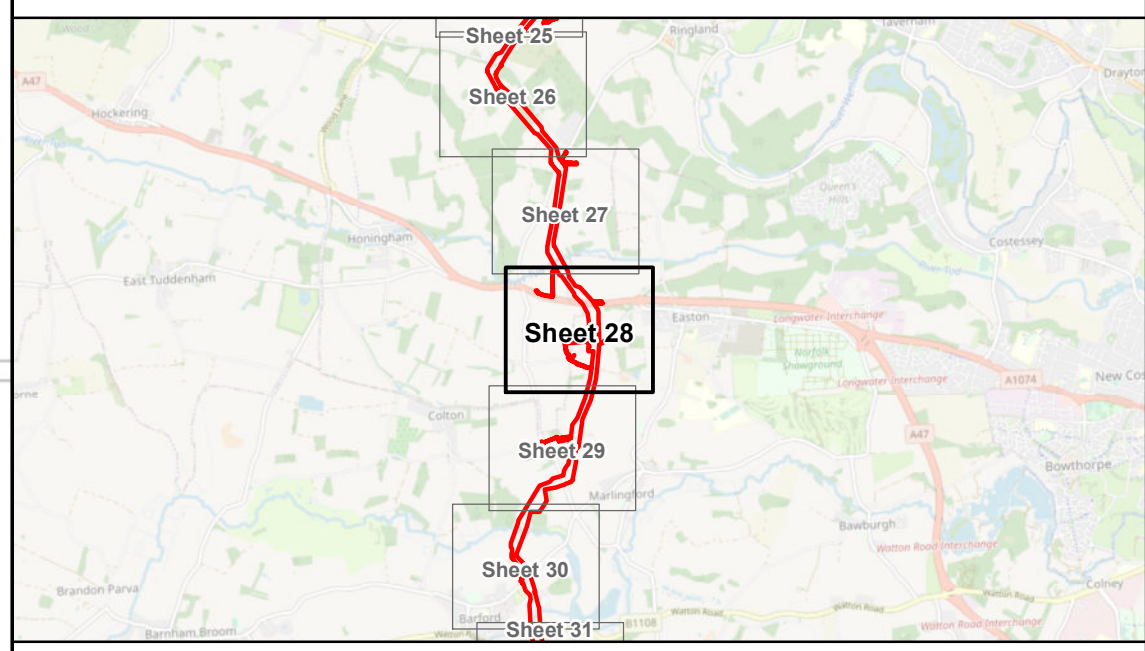


# Sheringham Shoal and Dudgeon Extension Projects

Title:  
**Access to Works Plan**  
Sheet 28 of 40

APFP Regulations Reference: 5(2)(k)  
Application Doc. no.: 2.9

- Legend:
- Order Limits
  - Construction Access
  - Early Works Access
  - ✕ Construction Crossing



Coordinate Reference System: British National Grid  
Transformation OSGB\_1936\_To\_WGS\_1984\_7

Scale: 1:2,500      Scale at size: A1

Equinor Doc. no.: C282-RH-Z-GA-00001

REV	DATE	STATUS	DRW	CHK	APR
F	13/06/2023	Sixth Issue	GC	ST	FM
E	16/05/2023	Fifth Issue Updated issue - material change	DE	ST	FM
D	28/02/2023	Fourth Issue	DE	ST	FM
C	13/10/2022	Third Issue	GC	ST	FM



611500 612000 612500 613000

310000

309500

309000



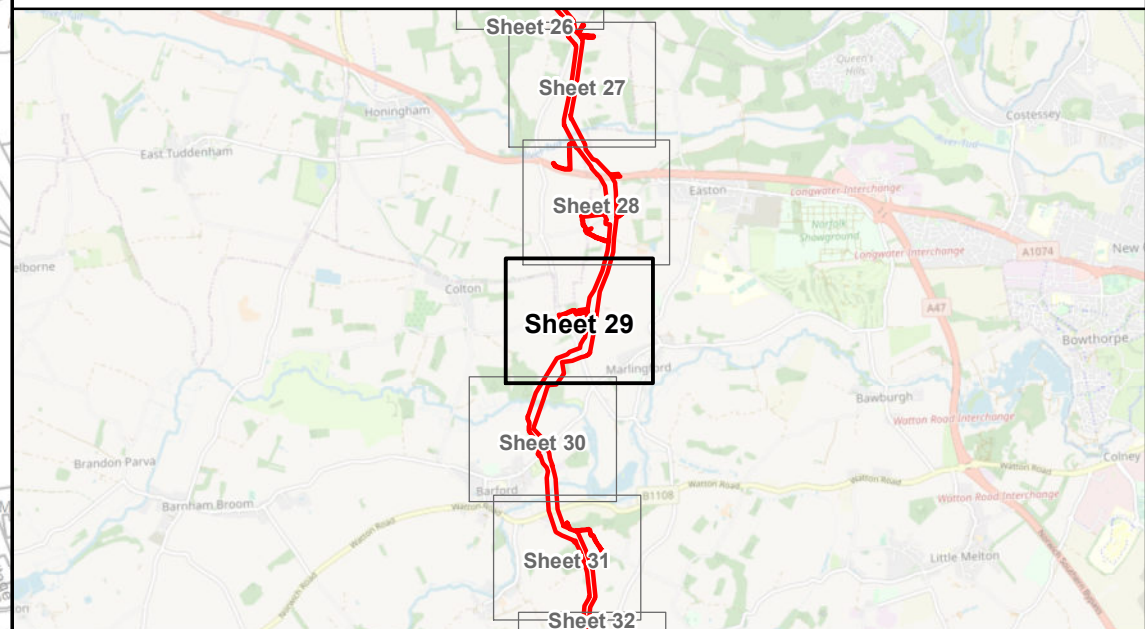
# Sheringham Shoal and Dudgeon Extension Projects

Title:  
**Access to Works Plan**  
Sheet 29 of 40

APFP Regulations Reference: 5(2)(k)  
Application Doc. no.: 2.9

### Legend:

- Order Limits
- Construction Access
- Early Works Access



Coordinate Reference System: British National Grid  
Transformation WGS84: OSGB\_1936\_To\_WGS\_1984\_7

Scale: 1:2,500 Scale at size: A1

Equinor Doc. no.: C282-RH-Z-GA-00001

REV	DATE	STATUS	DRW	CHK	APR
F	13/06/2023	Sixth Issue	GC	ST	FM
E	16/05/2023	Fifth Issue Updated issue - material change	DE	ST	FM
D	28/02/2023	Fourth Issue	DE	ST	FM
C	13/10/2022	Third Issue	GC	ST	FM



611500

612000

612500



# Sheringham Shoal and Dudgeon Extension Projects

Title:

## Access to Works Plan Sheet 30 of 40

APFP Regulations Reference: 5(2)(k)

Application Doc. no.: 2.9

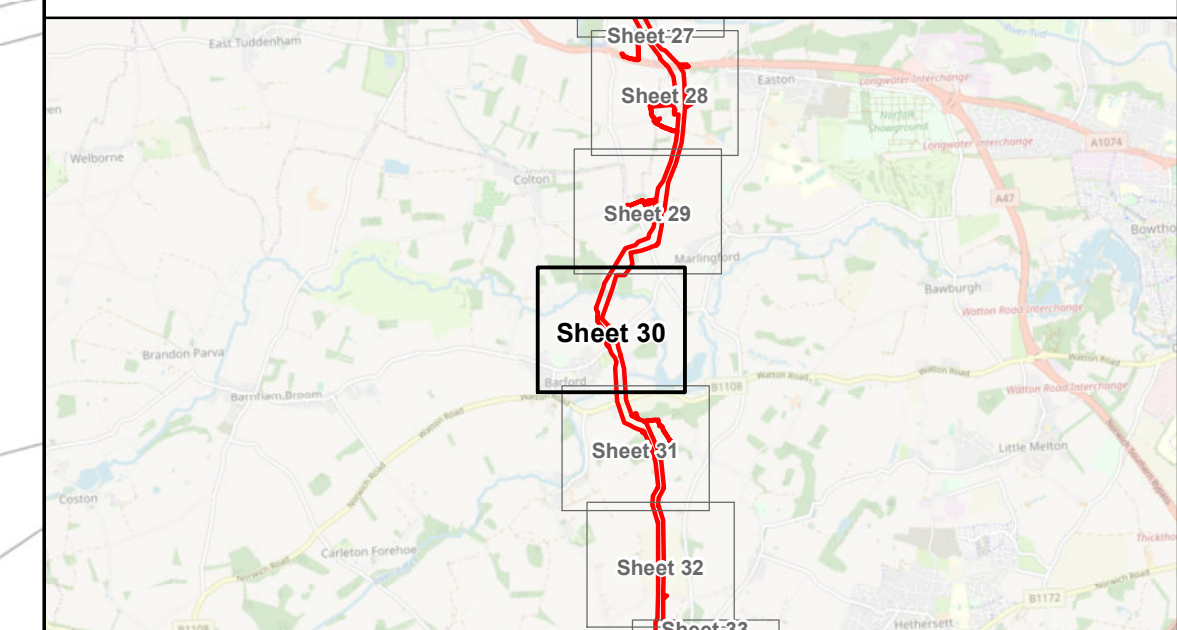
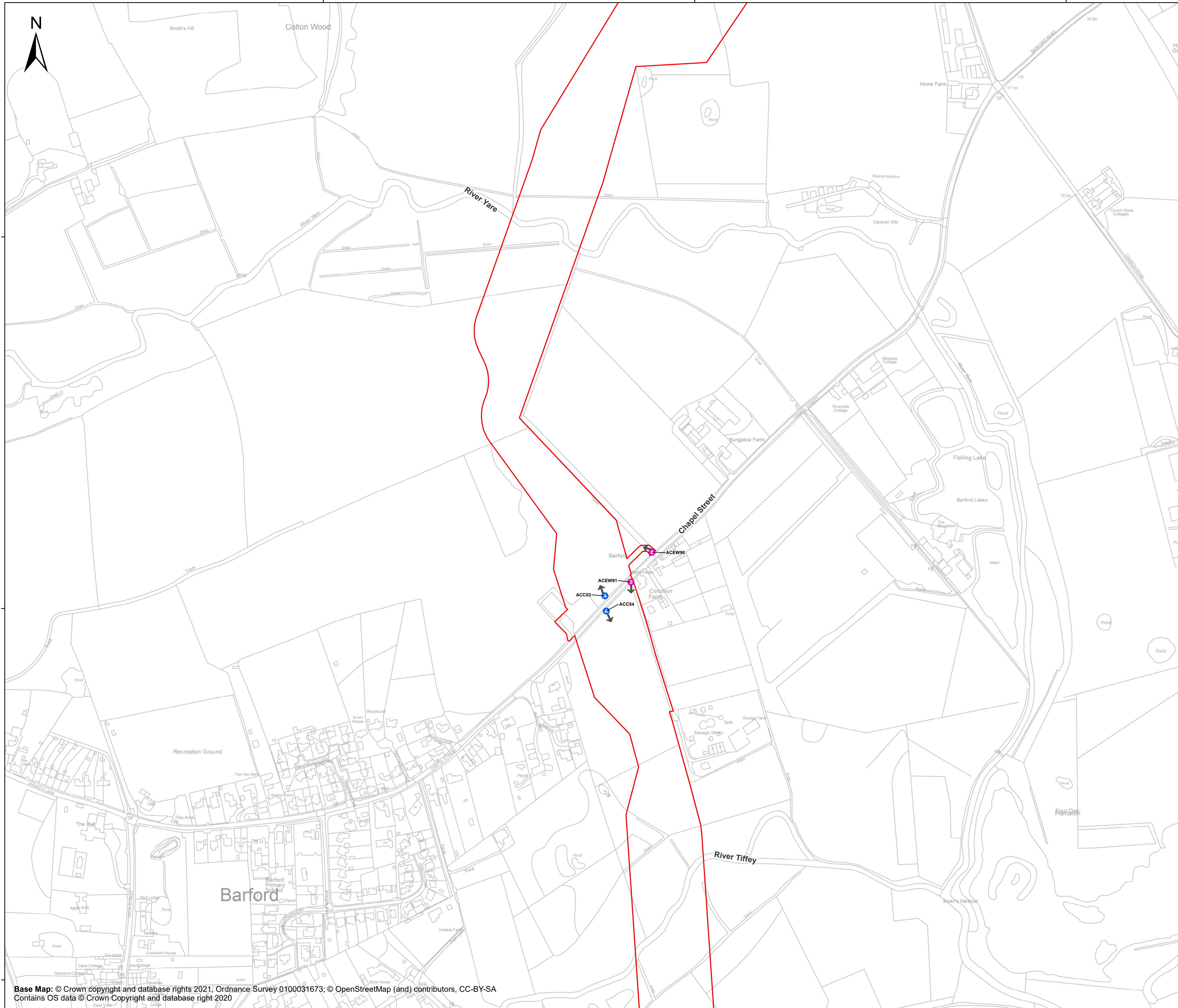
Legend:

- Order Limits
- Construction Access
- Early Works Access

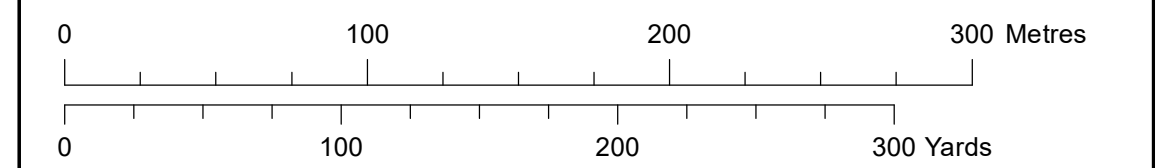
308500

308000

307500



Coordinate Reference System: British National Grid  
Transformation WGS84: OSGB\_1936\_To\_WGS\_1984\_7



Scale: 1:2,500      Scale at size: A1

Equinor Doc. no.: C282-RH-Z-GA-00001

F	13/06/2023	Sixth Issue	GC	ST	FM
E	16/05/2023	Fifth Issue Updated issue - material change	DE	ST	FM
D	28/02/2023	Fourth Issue	DE	ST	FM
C	13/10/2022	Third Issue	GC	ST	FM
REV	DATE	STATUS	DRW	CHK	APR



# Sheringham Shoal and Dudgeon Extension Projects

Title:

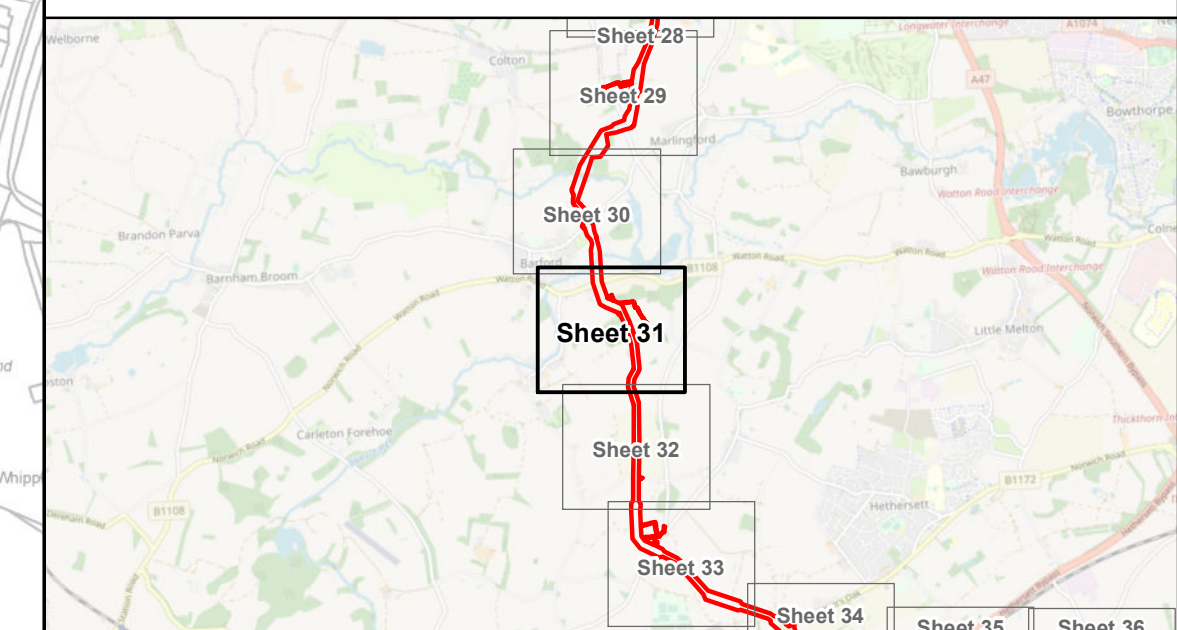
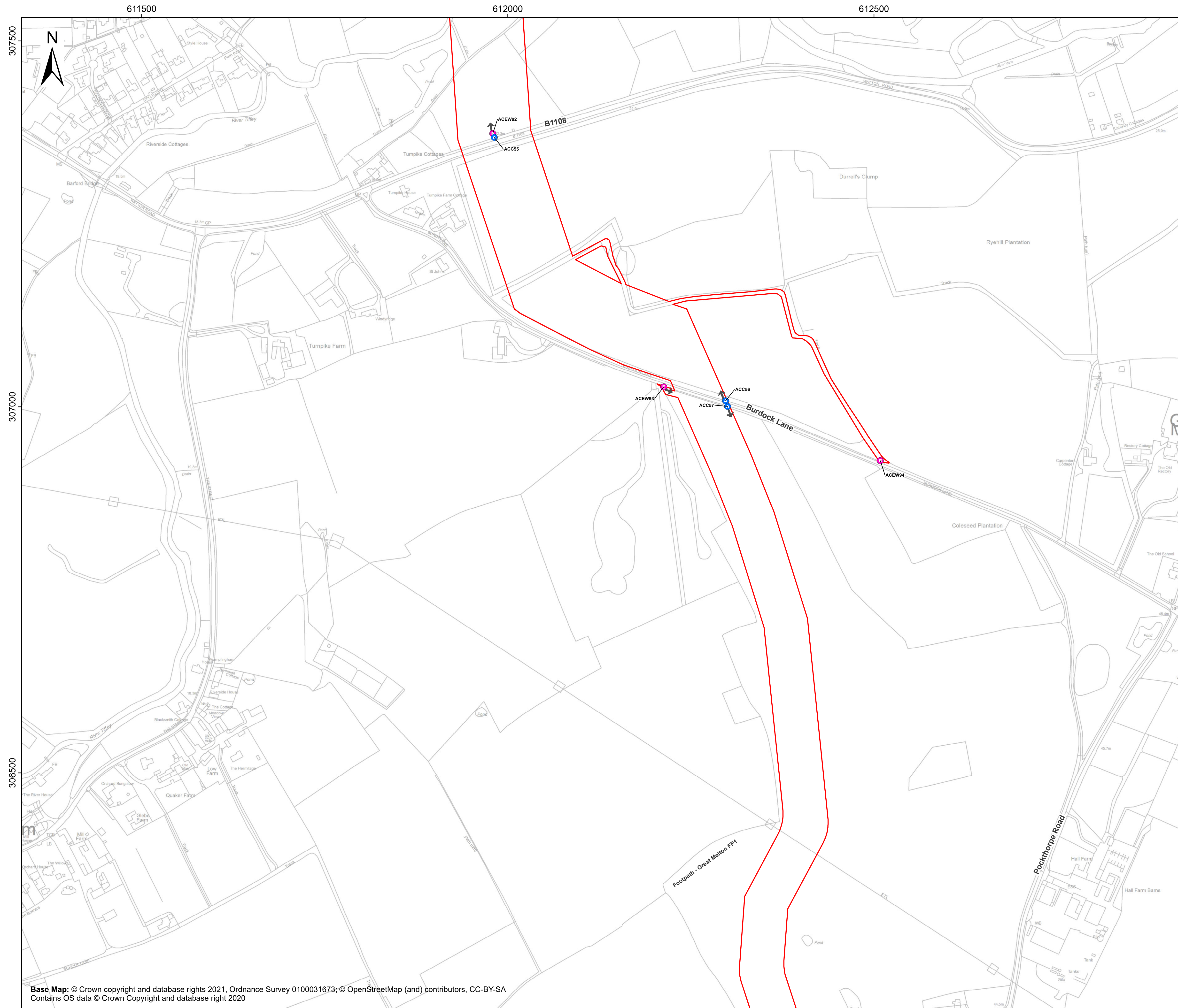
Access to Works Plan  
Sheet 31 of 40

APFP Regulations Reference: 5(2)(k)

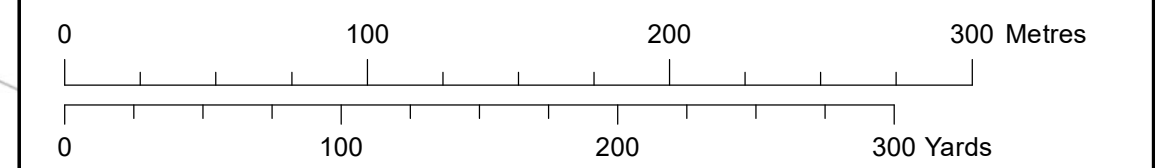
Application Doc. no.: 2.9

Legend:

- Order Limits
- Construction Access
- Early Works Access



Coordinate Reference System: British National Grid  
Transformation WGS84: OSGB\_1936\_To\_WGS\_1984\_7



Scale: 1:2,500      Scale at size: A1

Equinor Doc. no.: C282-RH-Z-GA-00001

REV	DATE	STATUS	DRW	CHK	APR
F	13/06/2023	Sixth Issue	GC	ST	FM
E	16/05/2023	Fifth Issue Updated issue - material change	DE	ST	FM
D	28/02/2023	Fourth Issue	DE	ST	FM
C	13/10/2022	Third Issue	GC	ST	FM

612000

612500

613000



# Sheringham Shoal and Dudgeon Extension Projects

Title:

## Access to Works Plan Sheet 32 of 40

APFP Regulations Reference: 5(2)(k)

Application Doc. no.: 2.9

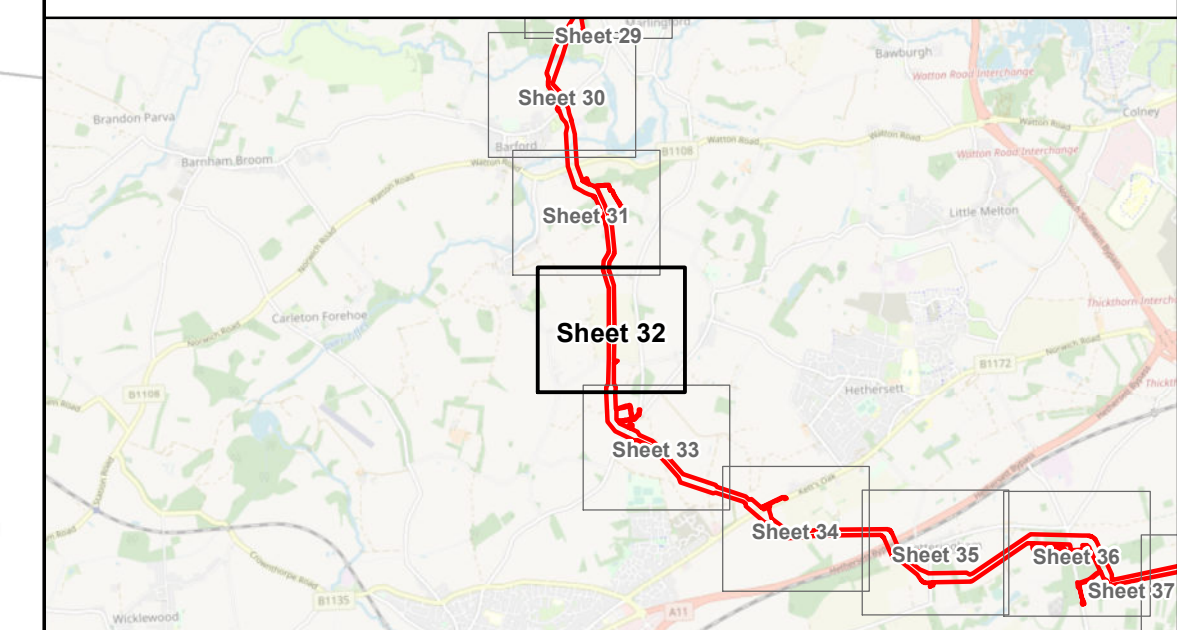
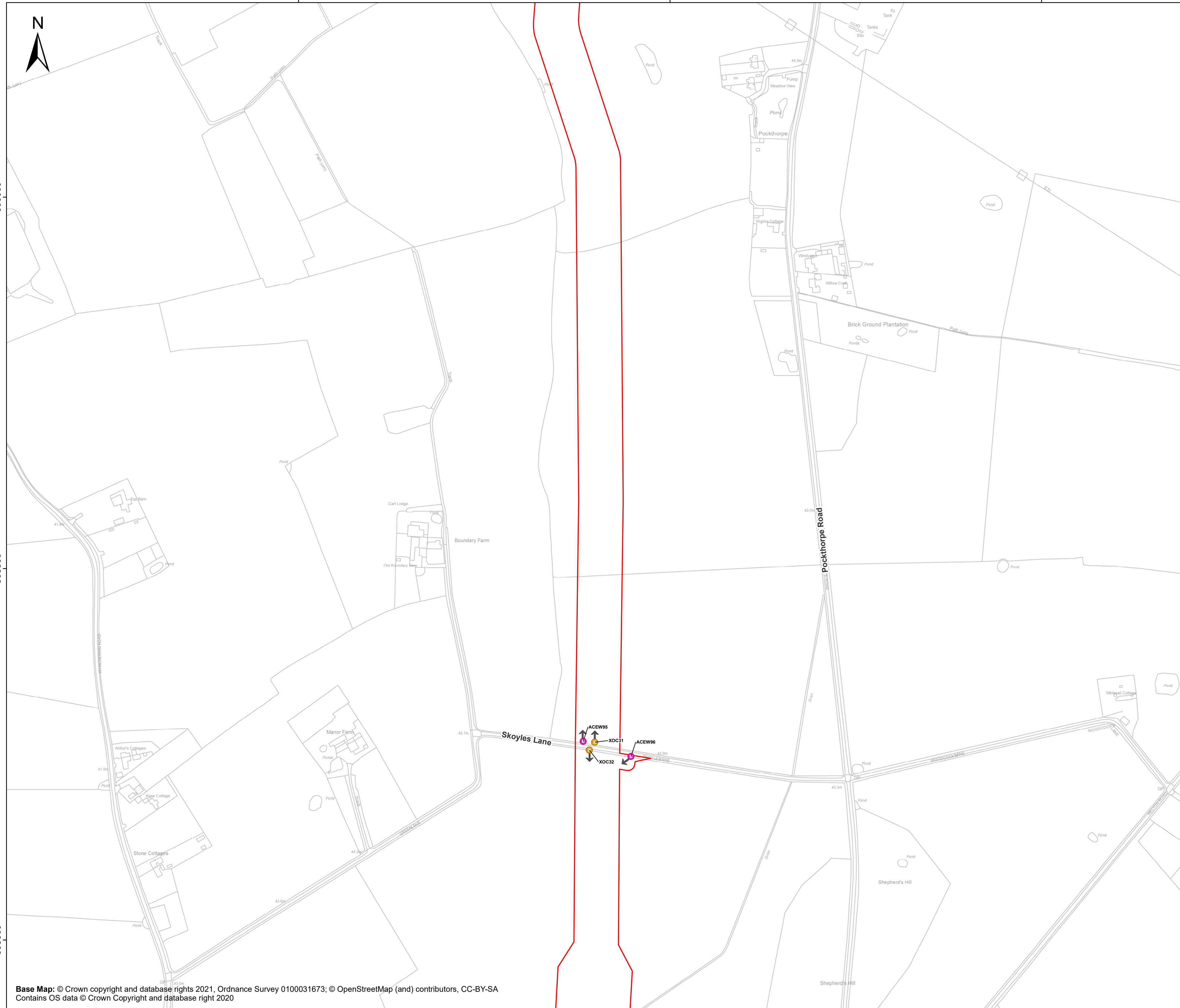
Legend:

- Order Limits
- Early Works Access
- ✘ Construction Crossing

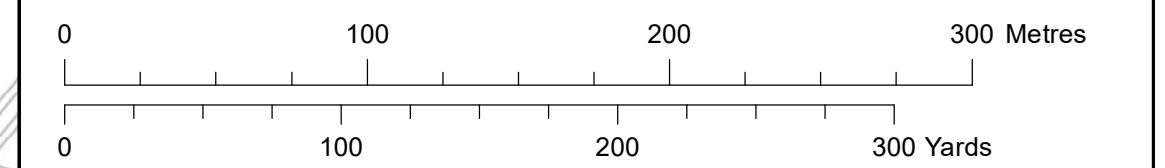
306000

305500

305000



Coordinate Reference System: British National Grid  
Transformation WGS84: OSGB\_1936\_To\_WGS\_1984\_7



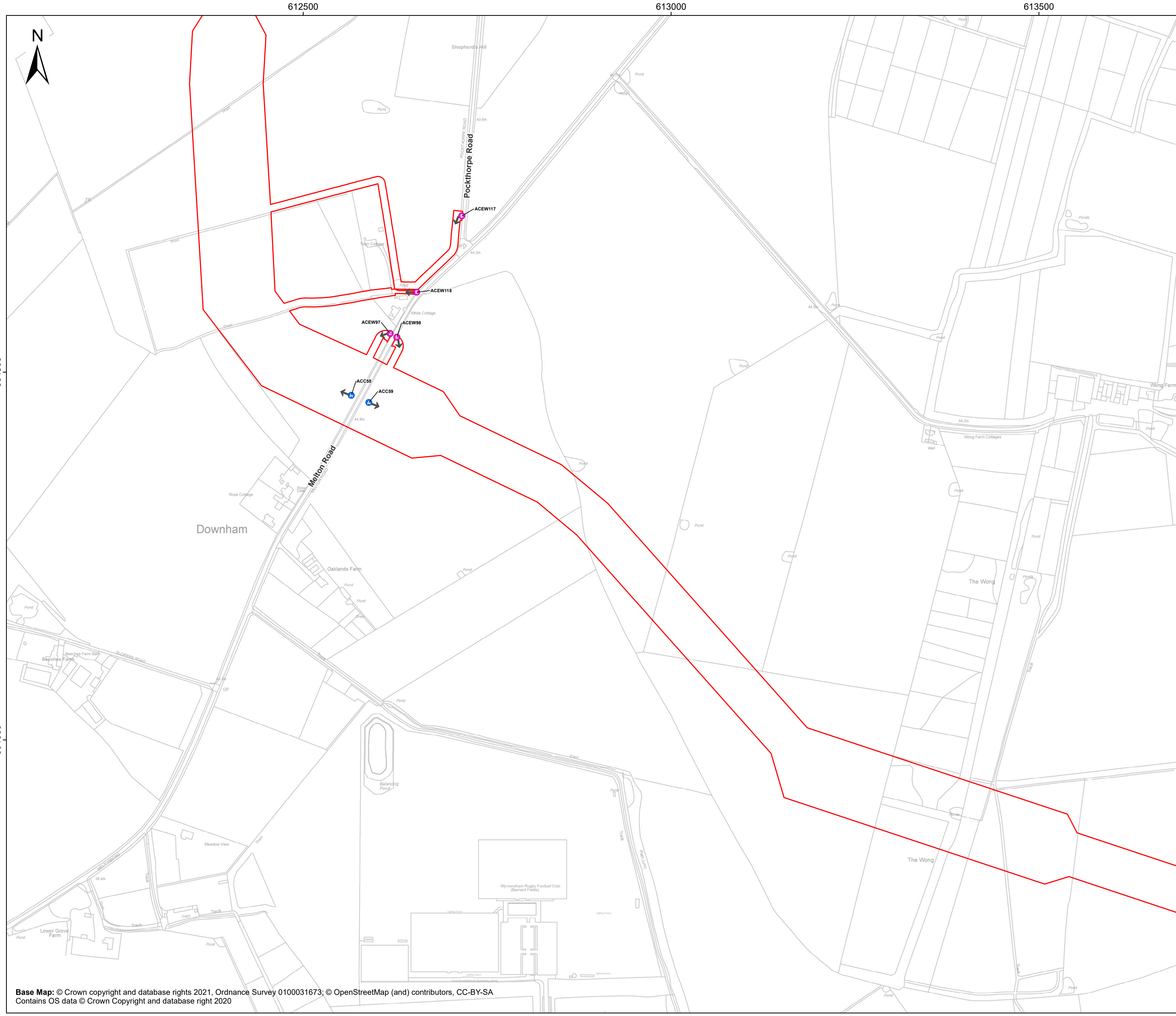
Scale: 1:2,500

Scale at size: A1

Equinor Doc. no.: C282-RH-Z-GA-00001

REV	DATE	STATUS	DRW	CHK	APR
F	13/06/2023	Sixth Issue	GC	ST	FM
E	16/05/2023	Fifth Issue Updated issue - material change	DE	ST	FM
D	28/02/2023	Fourth Issue	DE	ST	FM
C	13/10/2022	Third Issue	GC	ST	FM





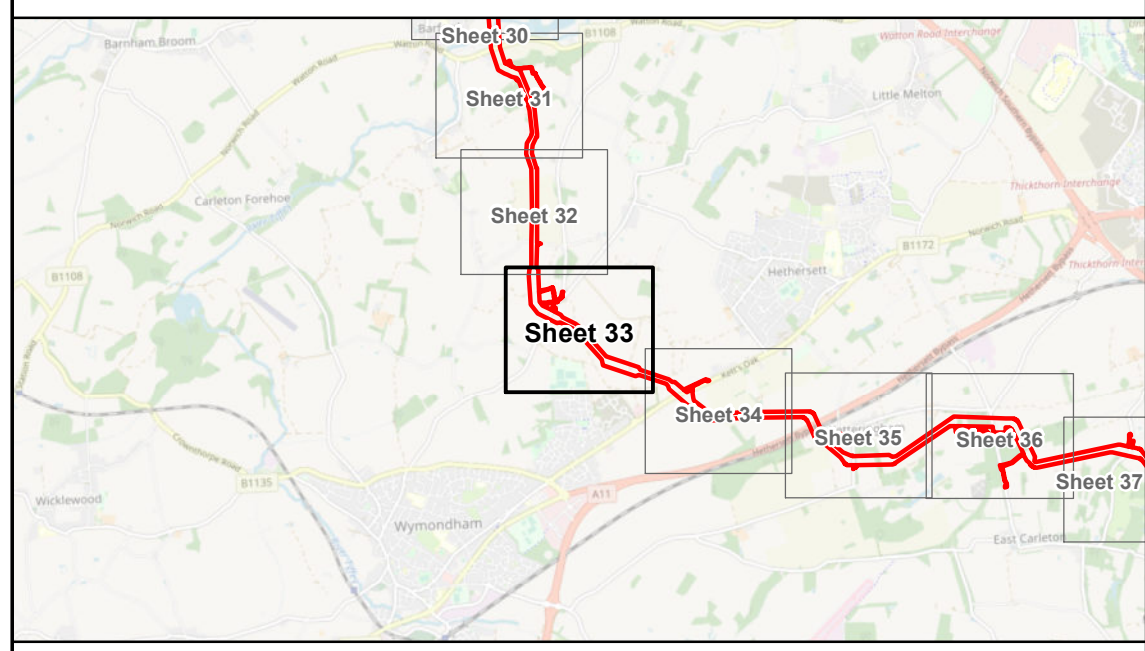
# Sheringham Shoal and Dudgeon Extension Projects

Title:  
**Access to Works Plan**  
Sheet 33 of 40

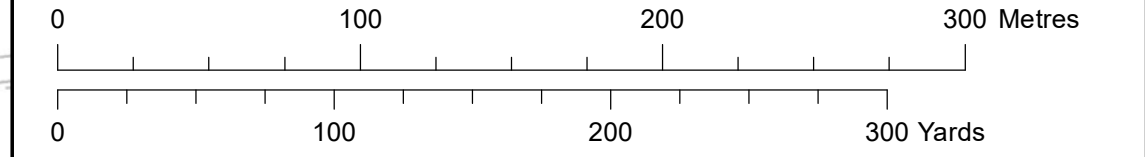
APFP Regulations Reference: 5(2)(k)  
Application Doc. no.: 2.9

**Legend:**

- Order Limits
- ⬇ Construction Access
- Early Works Access



Coordinate Reference System: British National Grid  
Transformation WGS84: OSGB\_1936\_To\_WGS\_1984\_7



Scale: 1:2,500      Scale at size: A1

Equinor Doc. no.: C282-RH-Z-GA-00001

F	13/06/2023	Sixth Issue	GC	ST	FM
E	16/05/2023	Fifth Issue Updated issue - material change	DE	ST	FM
D	28/02/2023	Fourth Issue	DE	ST	FM
C	13/10/2022	Third Issue	GC	ST	FM
REV	DATE	STATUS	DRW	CHK	APR



614000

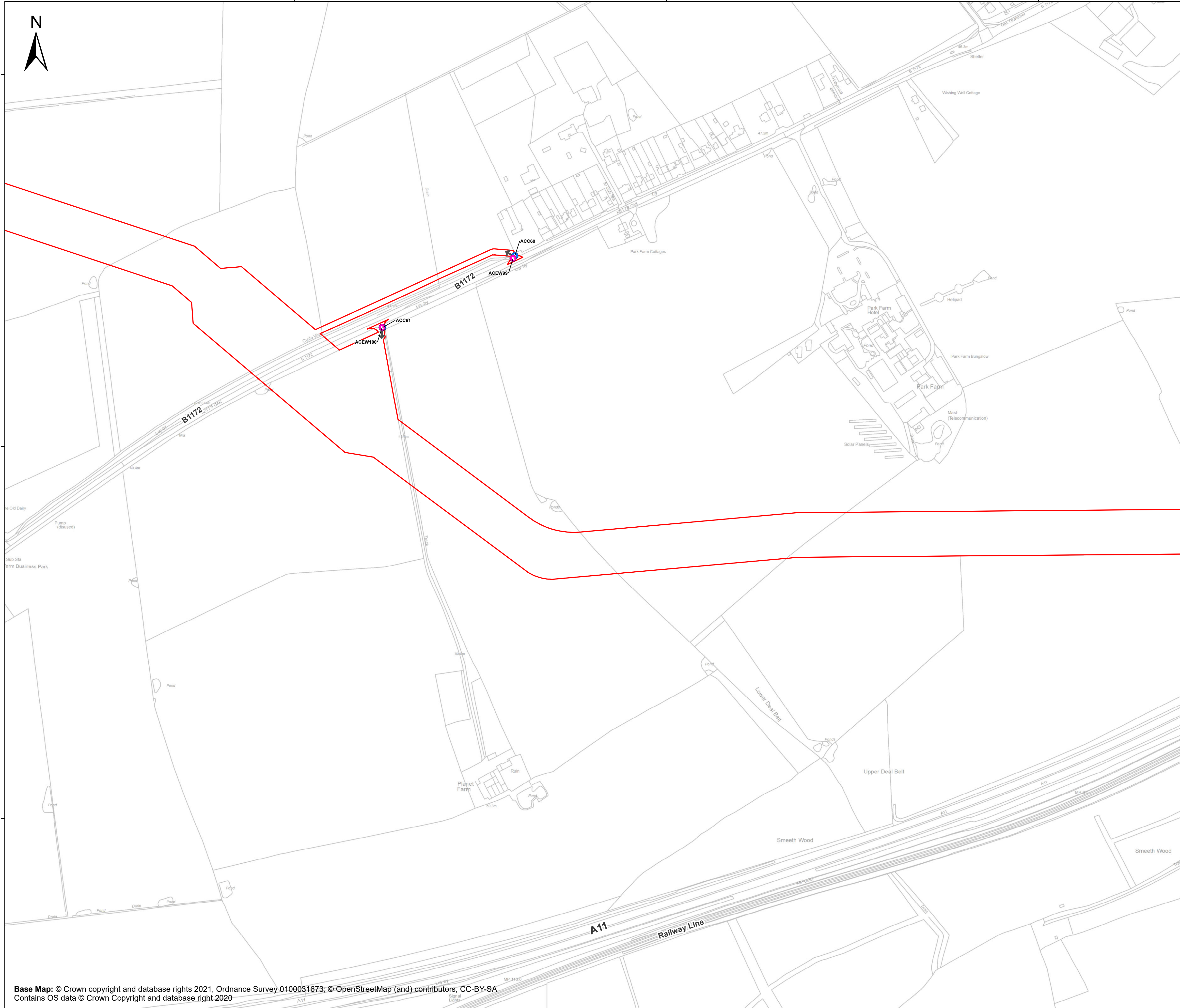
614500

615000

304000

303500

303000



# Sheringham Shoal and Dudgeon Extension Projects

Title:

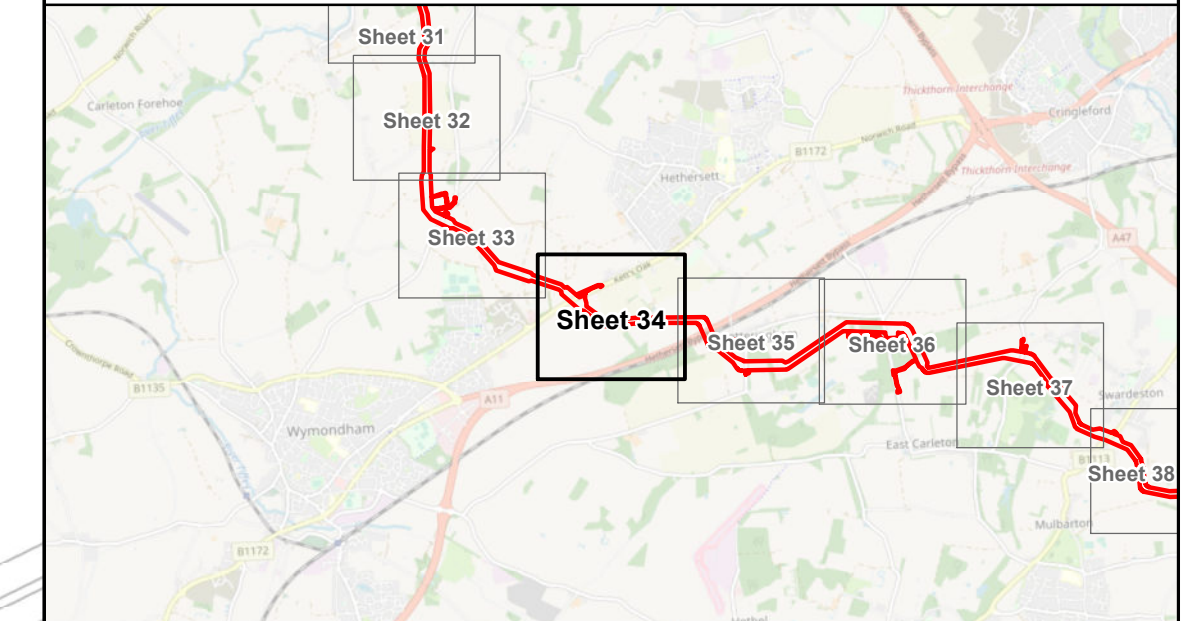
## Access to Works Plan Sheet 34 of 40

APFP Regulations Reference: 5(2)(k)

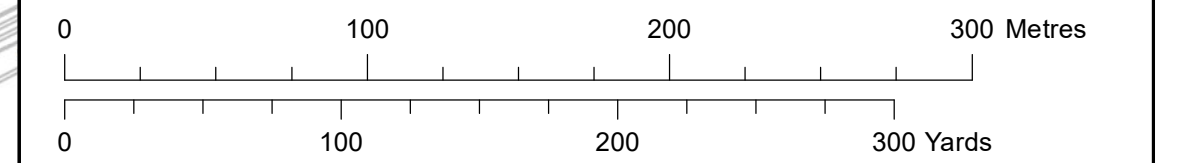
Application Doc. no.: 2.9

Legend:

- Order Limits
- Construction Access
- Early Works Access



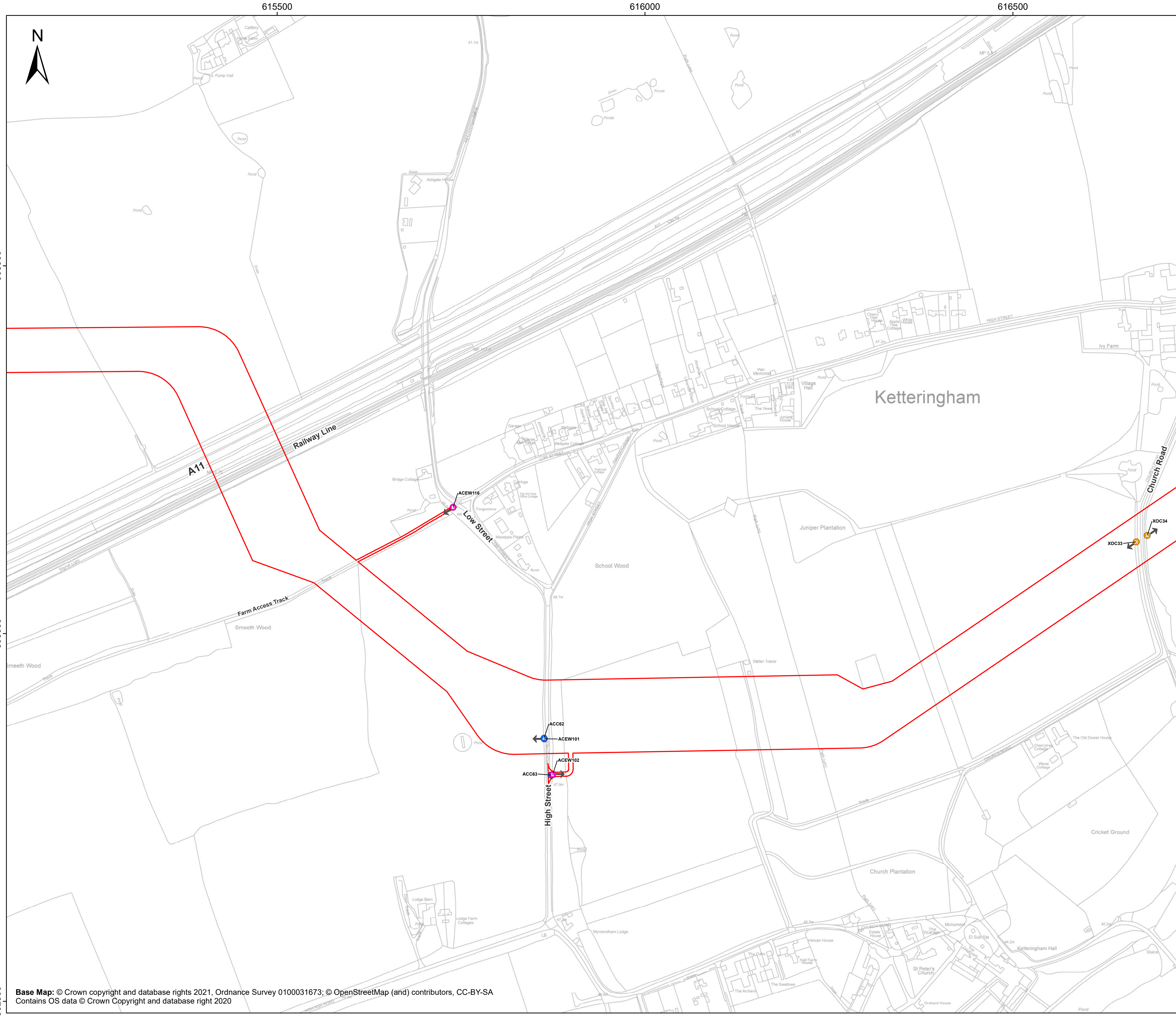
Coordinate Reference System: British National Grid  
Transformation WGS84: OSGB\_1936\_To\_WGS\_1984\_7



Scale: 1:2,500      Scale at size: A1

Equinor Doc. no.: C282-RH-Z-GA-00001

F	13/06/2023	Sixth Issue	GC	ST	FM
E	16/05/2023	Fifth Issue Updated issue - material change	DE	ST	FM
D	28/02/2023	Fourth Issue	DE	ST	FM
C	13/10/2022	Third Issue	GC	ST	FM
REV	DATE	STATUS	DRW	CHK	APR

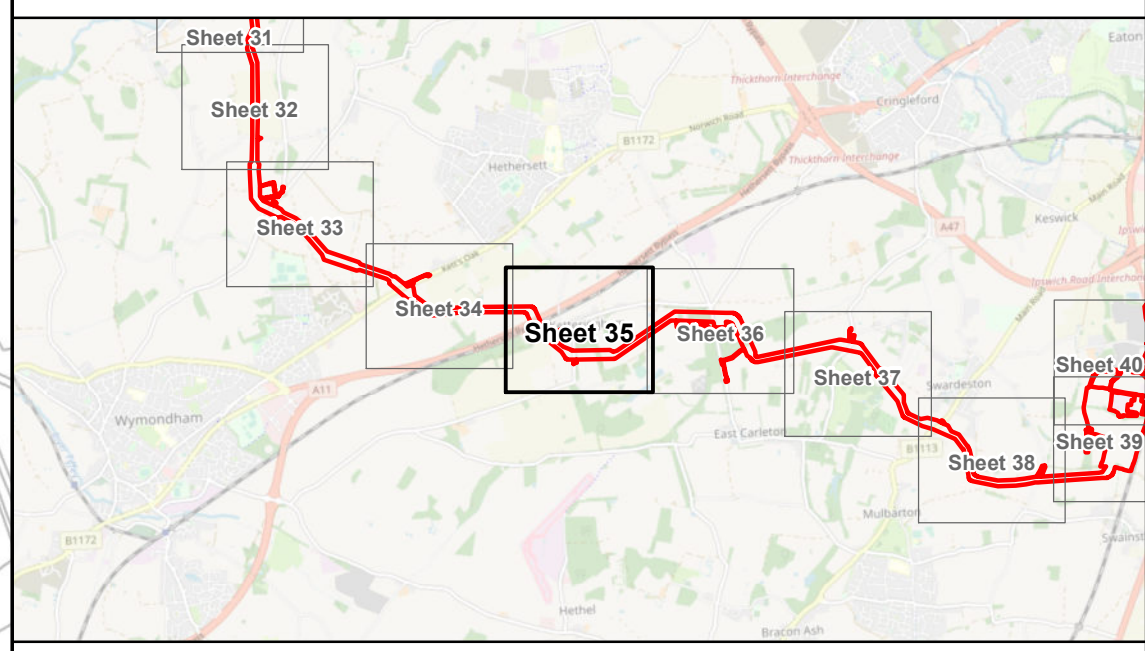


# Sheringham Shoal and Dudgeon Extension Projects

Title:  
**Access to Works Plan**  
Sheet 35 of 40

APFP Regulations Reference: 5(2)(k)  
Application Doc. no.: 2.9

- Legend:
- Order Limits
  - Construction Access
  - Early Works Access
  - ✕ Construction Crossing



Coordinate Reference System: British National Grid  
Transformation WGS84: OSGB\_1936\_To\_WGS\_1984\_7

Scale: 1:2,500 Scale at size: A1

Equinor Doc. no.: C282-RH-Z-GA-00001

REV	DATE	STATUS	DRW	CHK	APR
F	13/06/2023	Sixth Issue	GC	ST	FM
E	16/05/2023	Fifth Issue Updated issue - material change	DE	ST	FM
D	28/02/2023	Fourth Issue	DE	ST	FM
C	13/10/2022	Third Issue	GC	ST	FM



617000

617500

618000



# Sheringham Shoal and Dudgeon Extension Projects

Title:

## Access to Works Plan Sheet 36 of 40

APFP Regulations Reference: 5(2)(k)

Application Doc. no.: 2.9

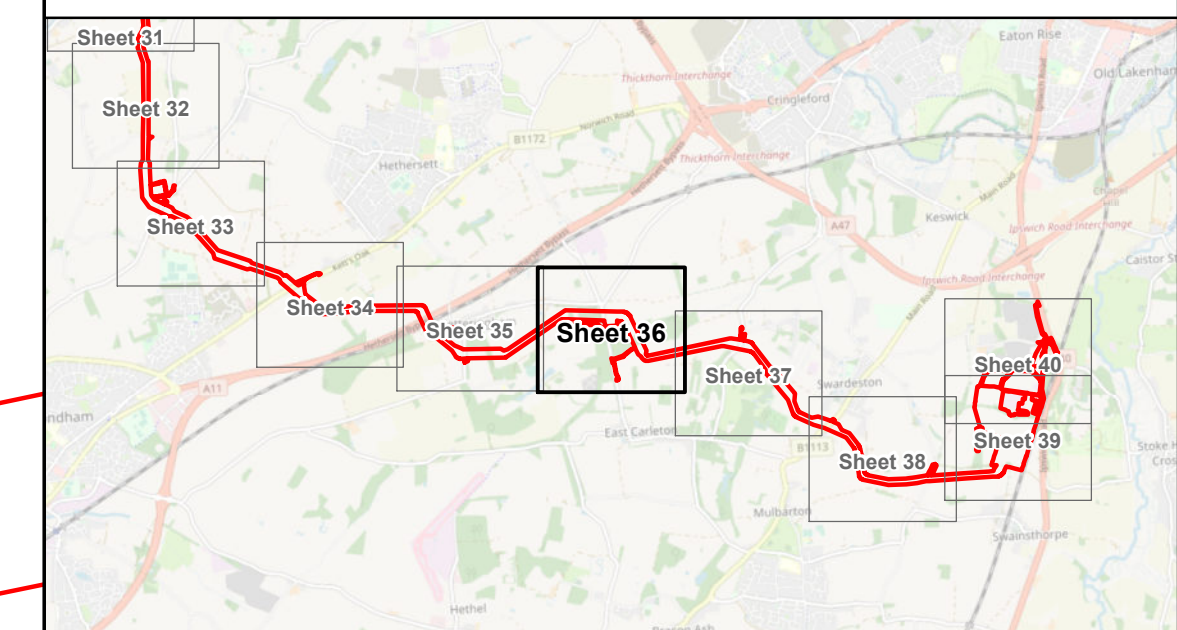
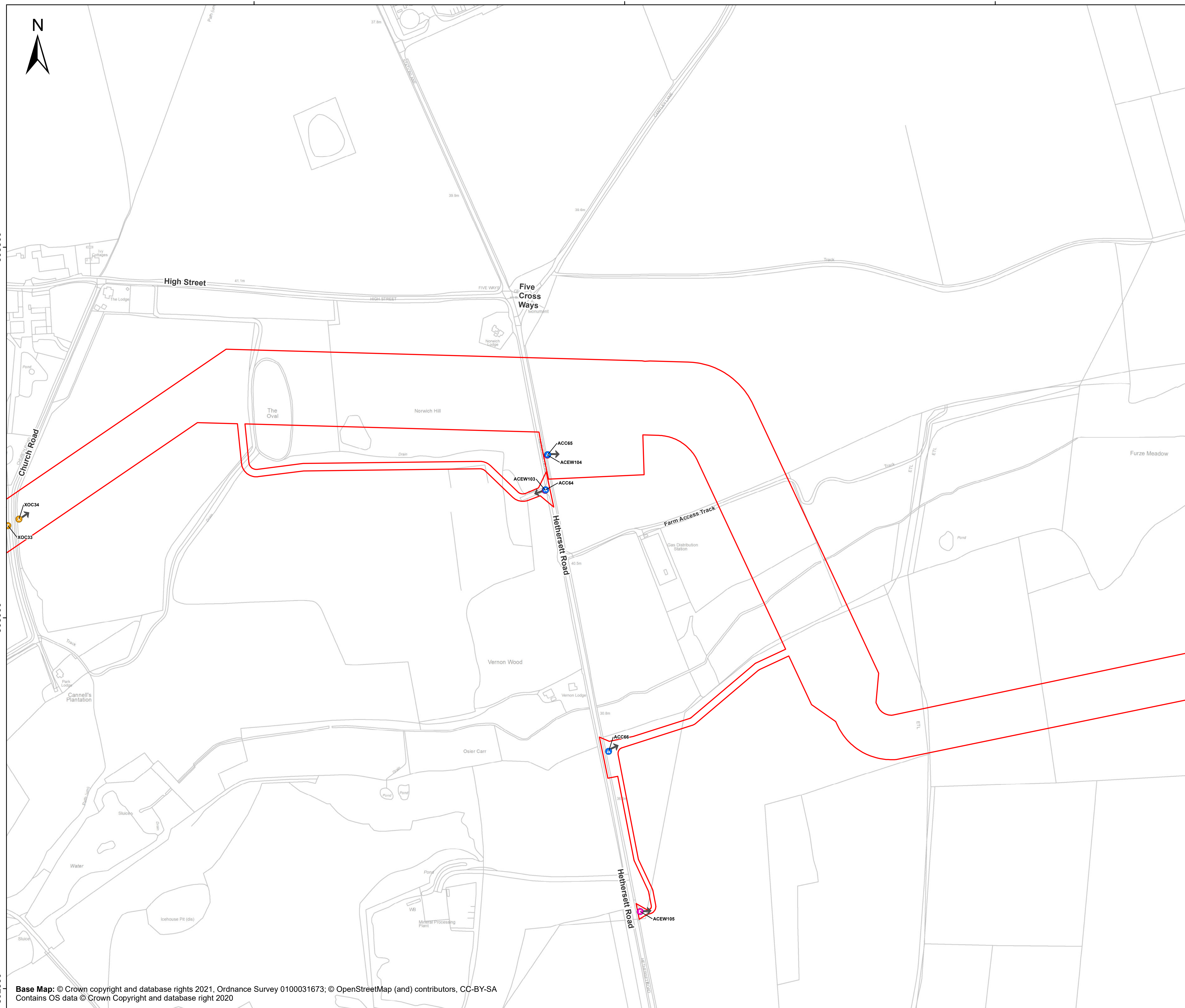
Legend:

- Order Limits
- Construction Access
- Early Works Access
- ✕ Construction Crossing

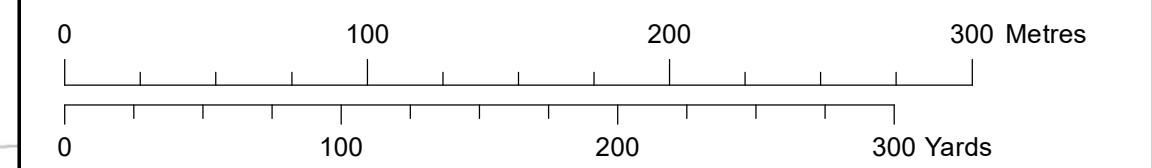
303500

303000

302500



Coordinate Reference System: British National Grid  
Transformation WGS84: OSGB\_1936\_To\_WGS\_1984\_7

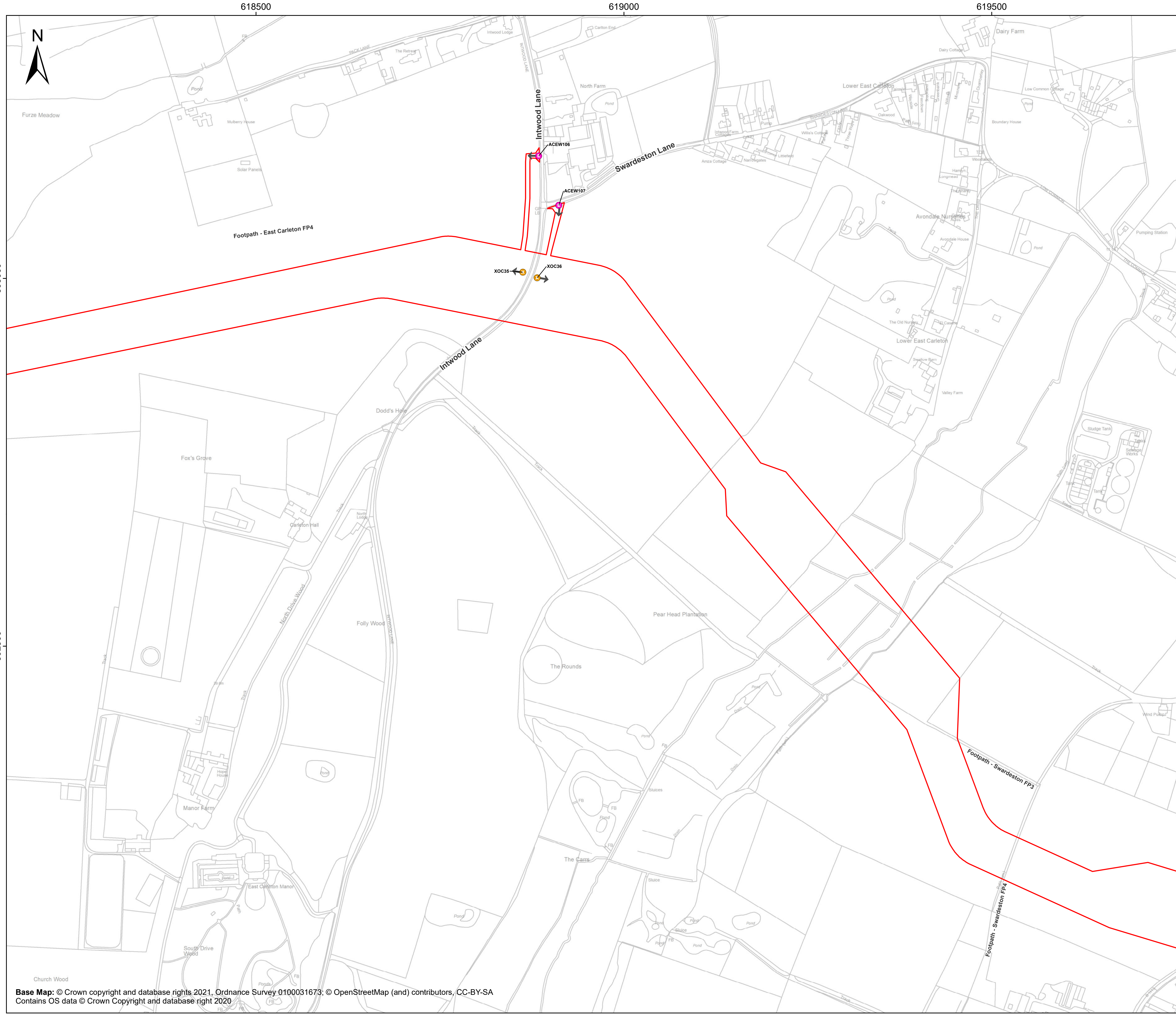


Scale: 1:2,500      Scale at size: A1

Equinor Doc. no.: C282-RH-Z-GA-00001

F	13/06/2023	Sixth Issue	GC	ST	FM
E	16/05/2023	Fifth Issue Updated issue - material change	DE	ST	FM
D	28/02/2023	Fourth Issue	DE	ST	FM
C	13/10/2022	Third Issue	GC	ST	FM
REV	DATE	STATUS	DRW	CHK	APR



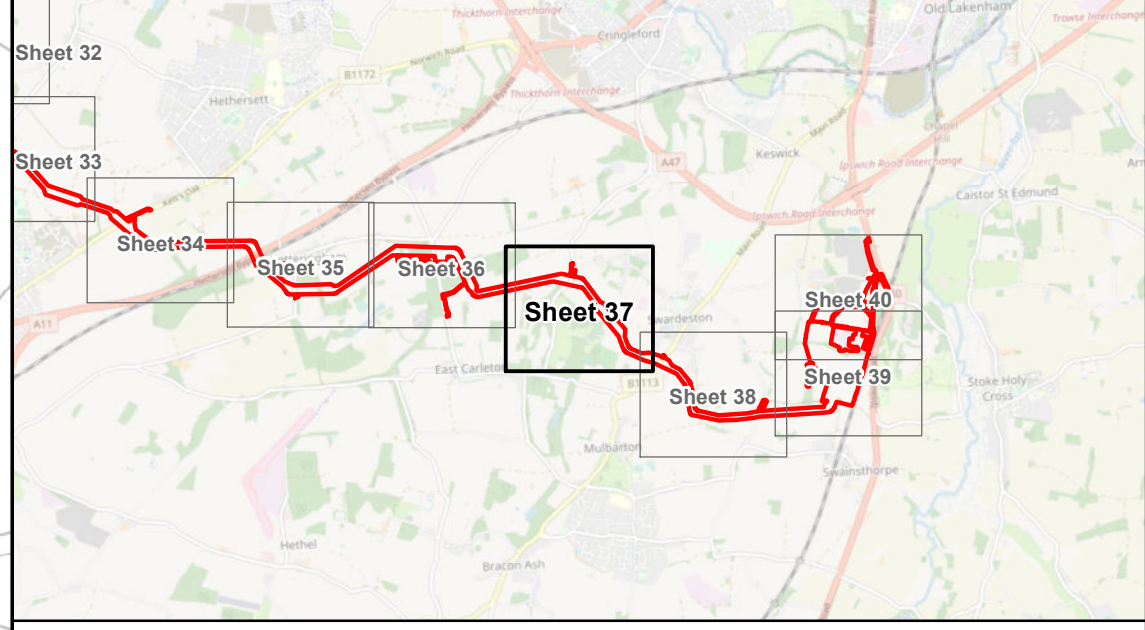


# Sheringham Shoal and Dudgeon Extension Projects

Title:  
**Access to Works Plan**  
Sheet 37 of 40

APFP Regulations Reference: 5(2)(k)  
Application Doc. no.: 2.9

- Legend:
- Order Limits
  - Early Works Access
  - ✕ Construction Crossing



Coordinate Reference System: British National Grid  
Transformation WGS84: OSGB\_1936\_To\_WGS\_1984\_7

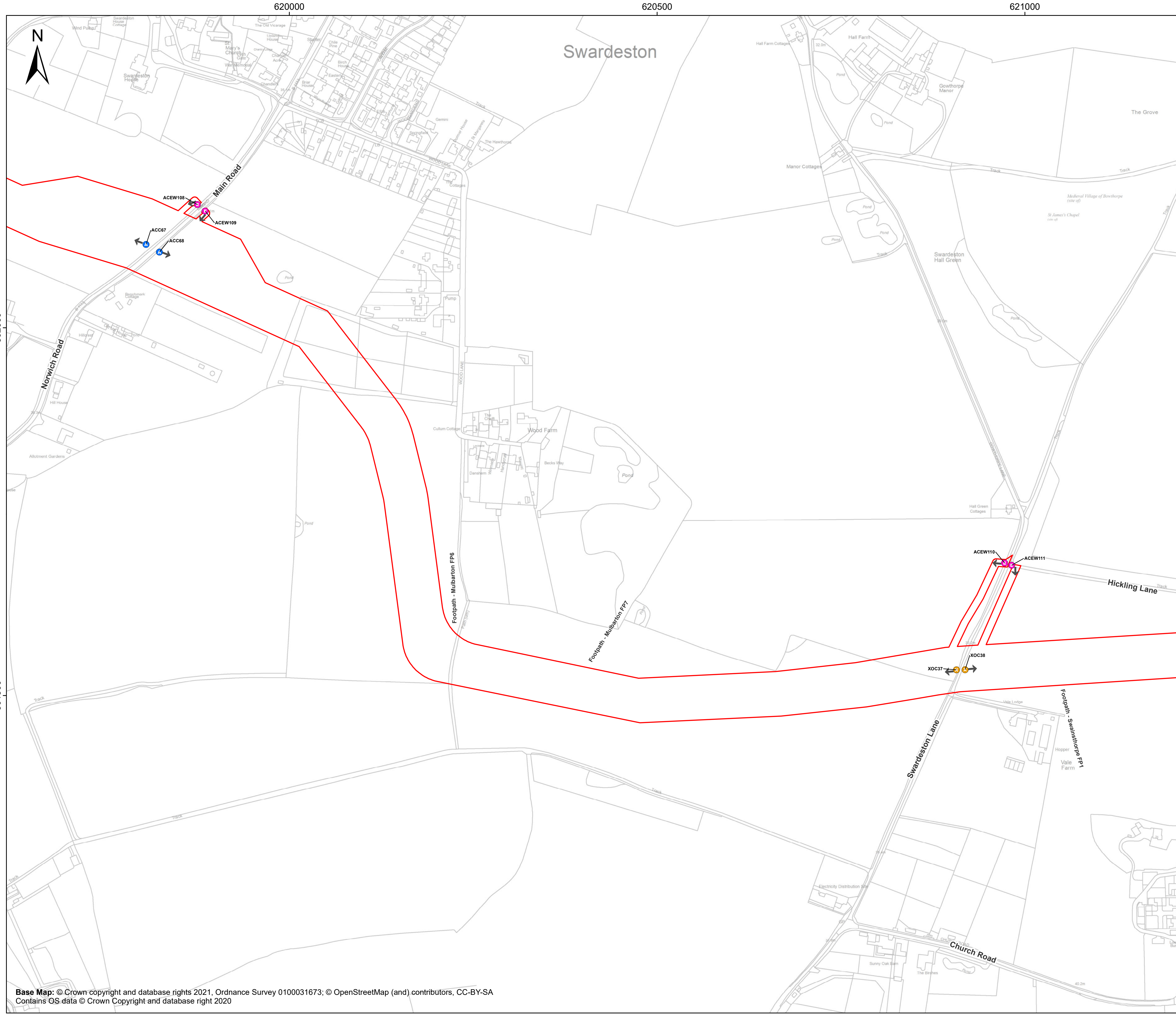
0 100 200 300 Metres  
0 100 200 300 Yards

Scale: 1:2,500 Scale at size: A1

Equinor Doc. no.: C282-RH-Z-GA-00001

REV	DATE	STATUS	DRW	CHK	APR
F	13/06/2023	Sixth Issue	GC	ST	FM
E	16/05/2023	Fifth Issue Updated issue - material change	DE	ST	FM
D	28/02/2023	Fourth Issue	DE	ST	FM
C	13/10/2022	Third Issue	GC	ST	FM



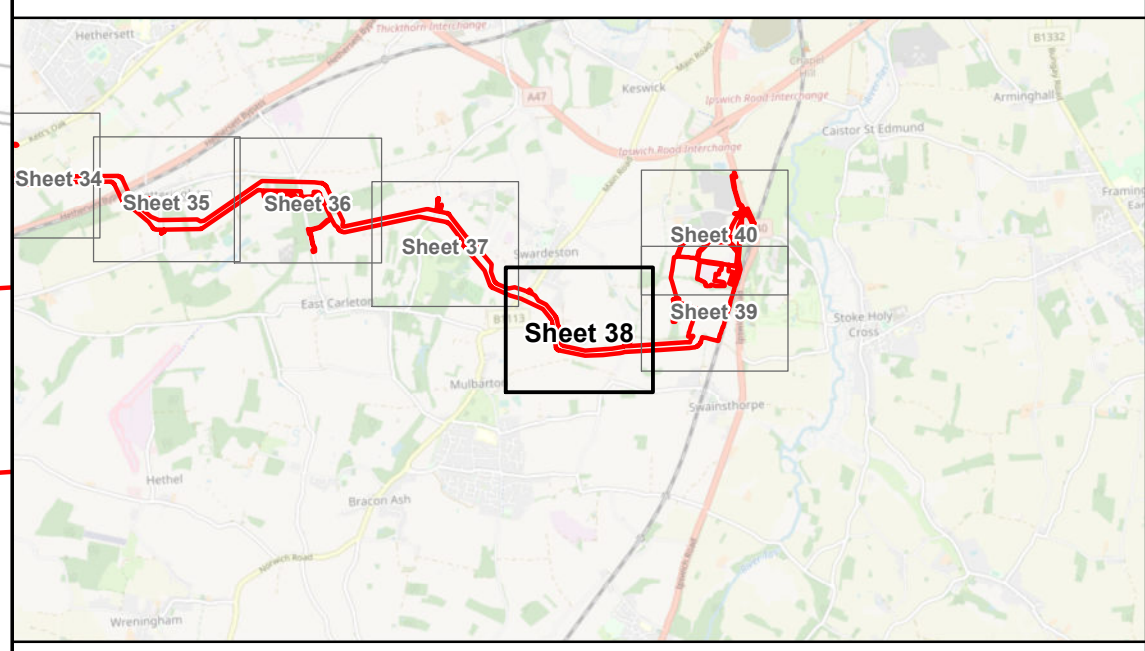


# Sheringham Shoal and Dudgeon Extension Projects

Title:  
**Access to Works Plan**  
Sheet 38 of 40

APFP Regulations Reference: 5(2)(k)  
Application Doc. no.: 2.9

- Legend:
- Order Limits
  - + Construction Access
  - + Early Works Access
  - x Construction Crossing



Coordinate Reference System: British National Grid  
Transformation WGS84: OSGB\_1936\_To\_WGS\_1984\_7

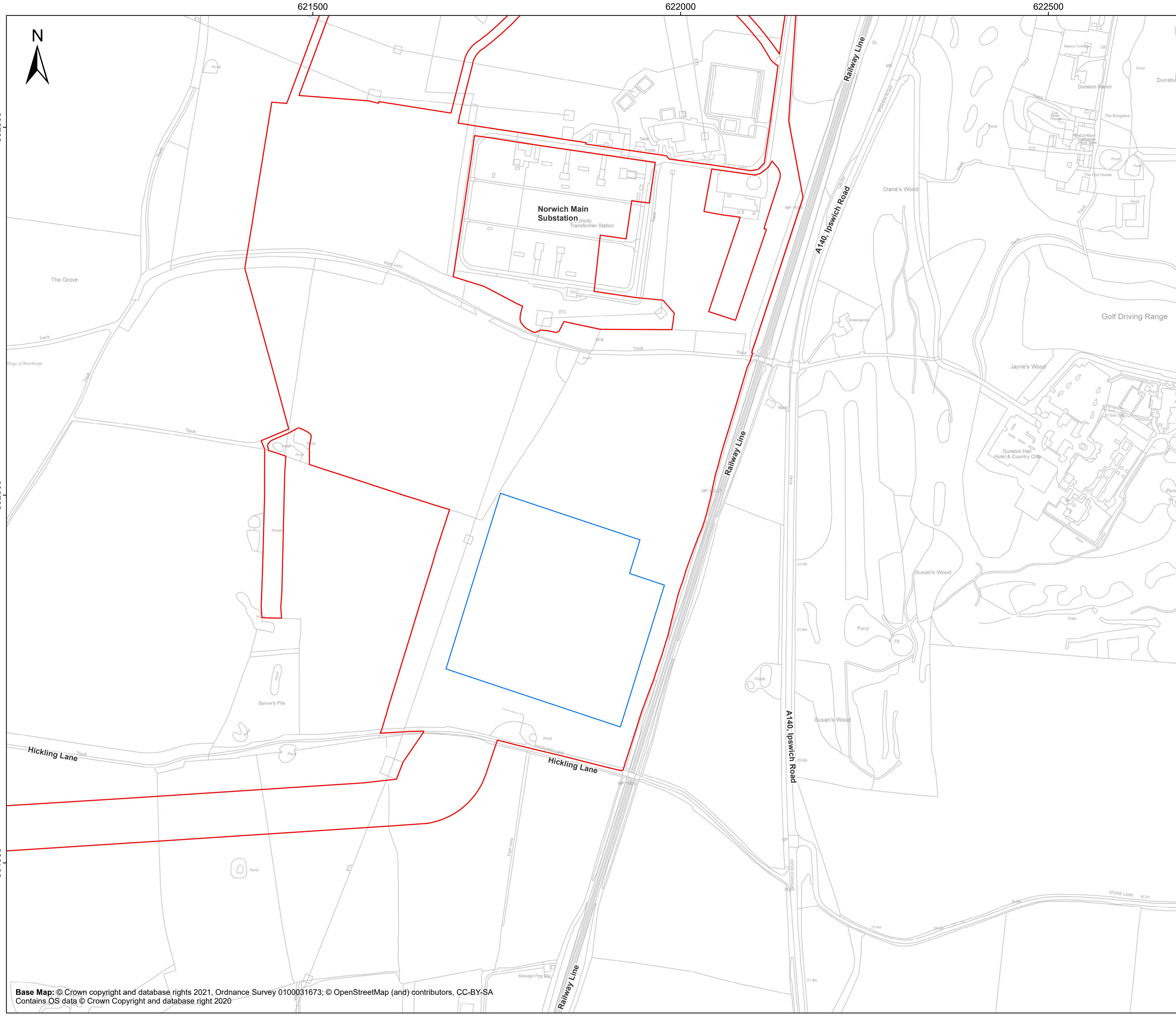
Scale: 1:2,500 Scale at size: A1

Equinor Doc. no.: C282-RH-Z-GA-00001

REV	DATE	STATUS	DRW	CHK	APR
F	13/06/2023	Sixth Issue	GC	ST	FM
E	16/05/2023	Fifth Issue Updated issue - material change	DE	ST	FM
D	28/02/2023	Fourth Issue	DE	ST	FM
C	13/10/2022	Third Issue	GC	ST	FM





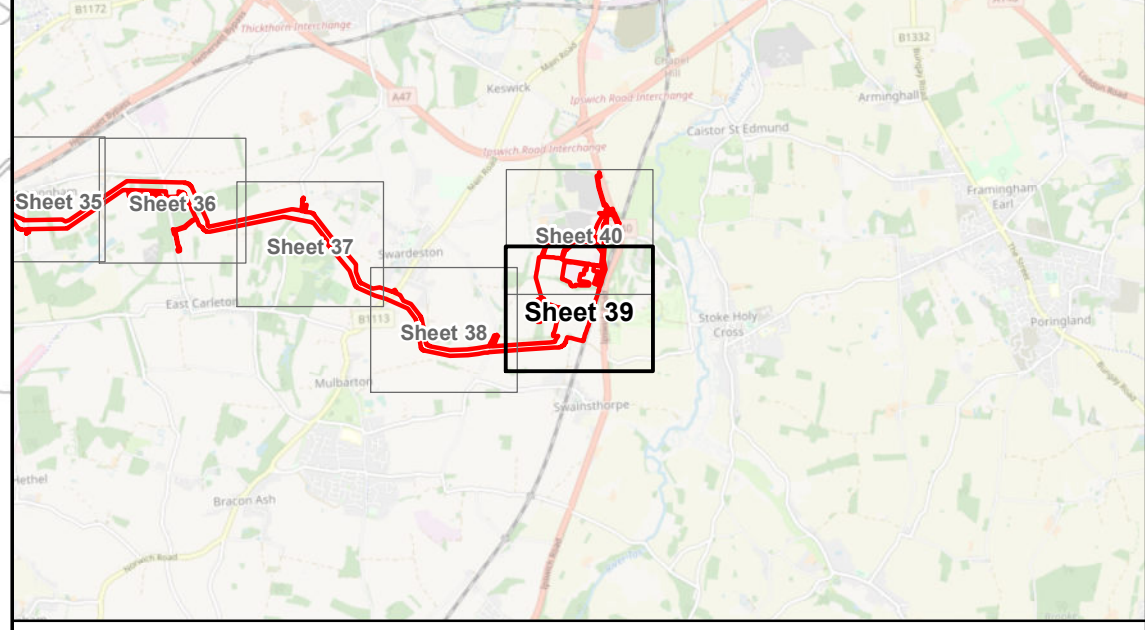


# Sheringham Shoal and Dudgeon Extension Projects

Title:  
**Access to Works Plan**  
Sheet 39 of 40

APFP Regulations Reference: 5(2)(k)  
Application Doc. no.: 2.9

- Legend:
- Order Limits
  - Onshore Substation Site



Coordinate Reference System: British National Grid  
Transformation WGS84: OSGB\_1936\_To\_WGS\_1984\_7

0 100 200 300 Metres  
0 100 200 300 Yards

Scale: 1:2,500 Scale at size: A1

Equinor Doc. no.: C282-RH-Z-GA-00001

REV	DATE	STATUS	DRW	CHK	APR
F	13/06/2023	Sixth Issue	GC	ST	FM
E	16/05/2023	Fifth Issue Updated issue - material change	DE	ST	FM
D	28/02/2023	Fourth Issue	DE	ST	FM
C	13/10/2022	Third Issue	GC	ST	FM

Base Map: © Crown copyright and database rights 2021, Ordnance Survey 0100031673; © OpenStreetMap (and) contributors, CC-BY-SA  
Contains OS data © Crown Copyright and database right 2020



621500

622000

622500



# Sheringham Shoal and Dudgeon Extension Projects

Title:

## Access to Works Plan Sheet 40 of 40

APFP Regulations Reference: 5(2)(k)

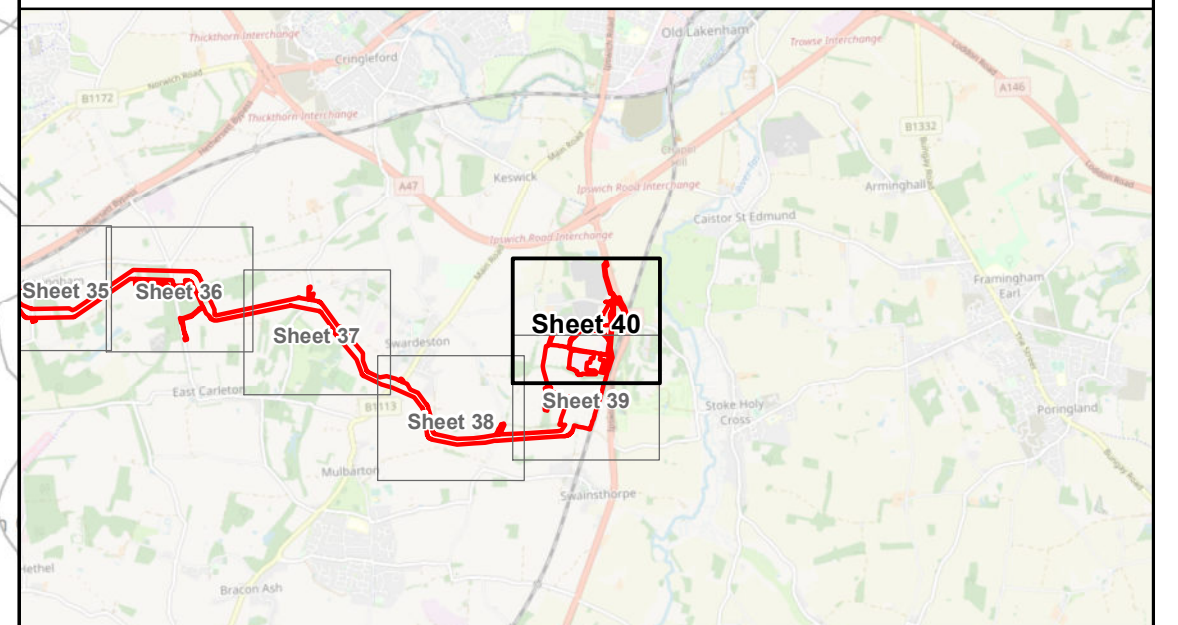
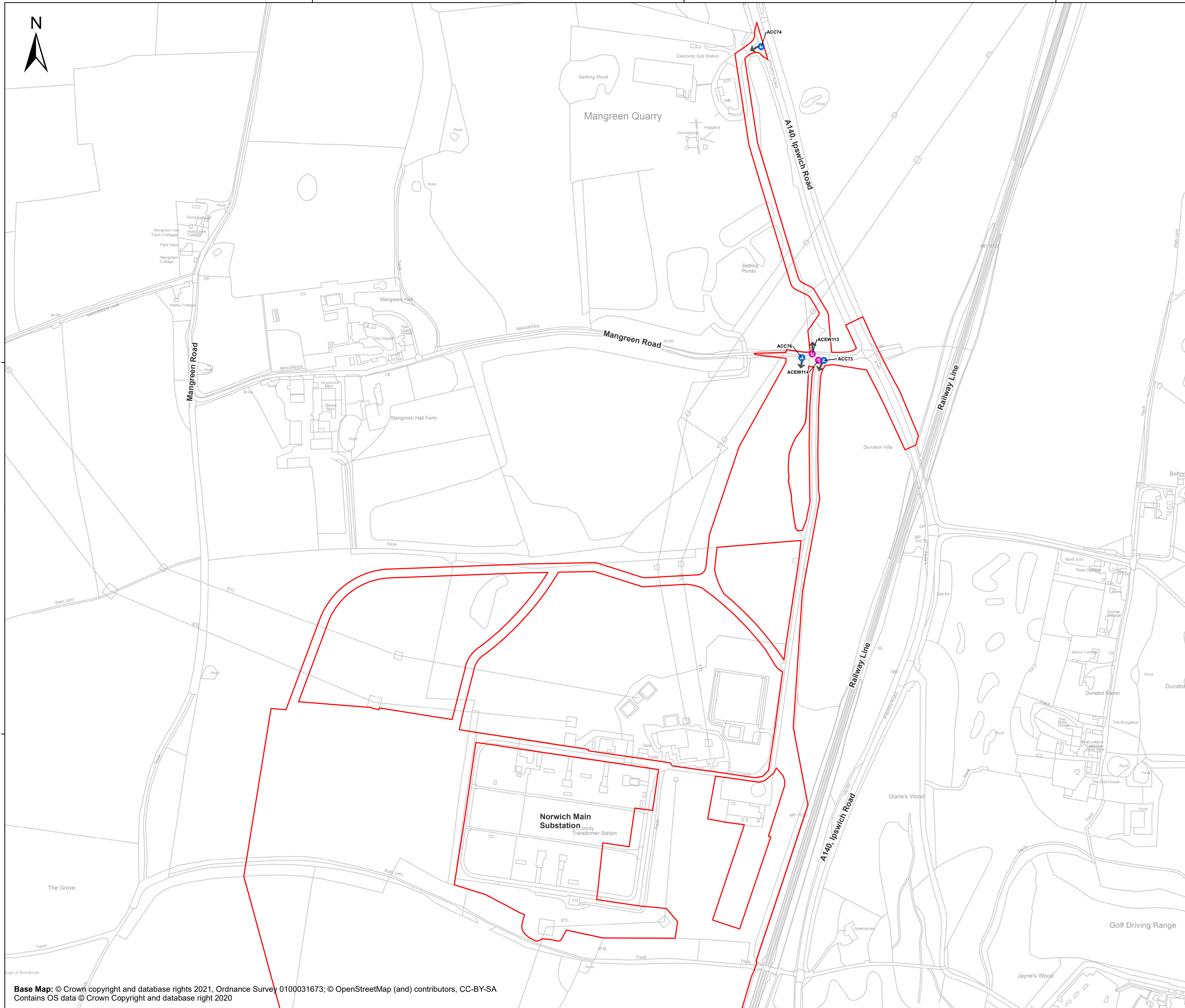
Application Doc. no.: 2.9

Legend:

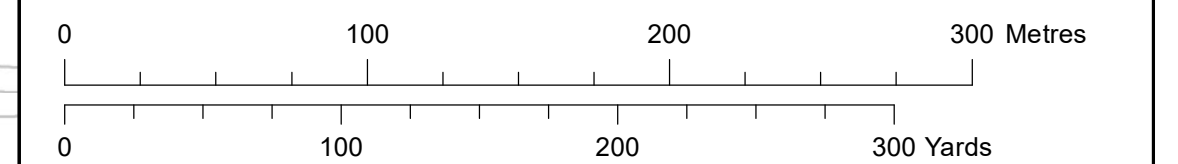
- Order Limits
- Construction Access
- Early Works Access

303000

302500



Coordinate Reference System: British National Grid  
Transformation WGS84: OSGB\_1936\_To\_WGS\_1984\_7



Scale: 1:2,500      Scale at size: A1

Equinor Doc. no.: C282-RH-Z-GA-00001

REV	DATE	STATUS	DRW	CHK	APR
F	13/06/2023	Sixth Issue	GC	ST	FM
E	16/05/2023	Fifth Issue Updated issue - material change	DE	ST	FM
D	28/02/2023	Fourth Issue	DE	ST	FM
C	13/10/2022	Third Issue	GC	ST	FM

